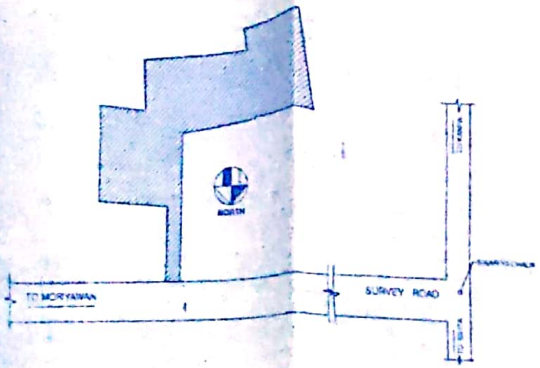

LOCATION PLAN

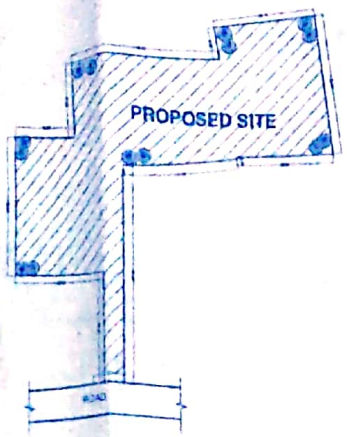

SITE PLAN

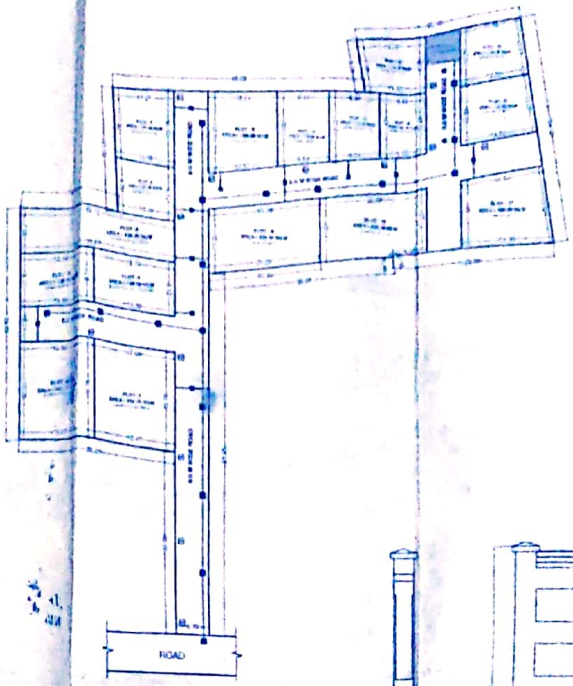

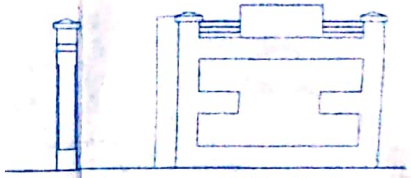



PLAN OF BOUNDRY WALL

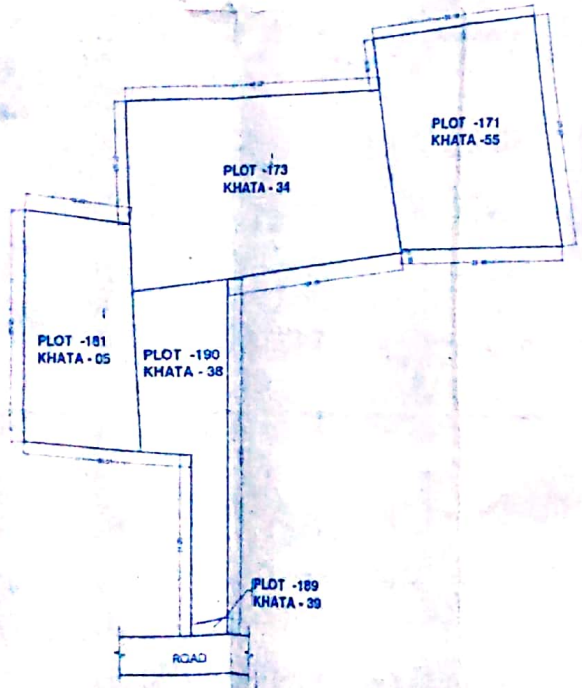

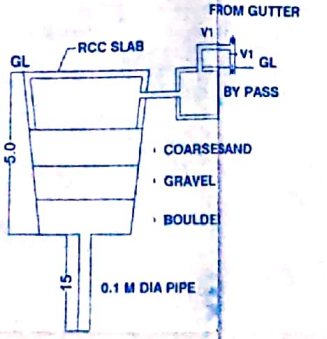

SECTION AT A-A



DETAIL OF RECHARGABLE BORE WELL

REIN WATER HARWESTING

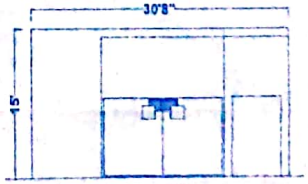

ELEVATION



PLAN

PROPOSED MAIN GATE

मुखिया
ग्राम पंचायत राज तारानगर
प्रखण्ड-बिहटा, (पटना)
रिंकू देवी
5/01/2020

LEGEND

SL NO.	SYMBOLS	PARTICULARS
1		INSPECTION CHAMBER
2		DRAINAGE CHAMBER
3	EP	ELECTRIC POLE

AREA STATEMENT

TOTAL PLOT ARAE AS PER DEED	= 4047.78 SQ.M.
TOTAL PLOT ARAE AS PER SITE	= 4047.78 SQ.M.
AREA OF PLOT -1	= 252.75 SQ.M.
AREA OF PLOT -2	= 252.75 SQ.M.
AREA OF PLOT -3	= 138.49 SQ.M.
AREA OF PLOT -4	= 139.08 SQ.M.
AREA OF PLOT -5	= 230.00 SQ.M.
AREA OF PLOT -6	= 97.18 SQ.M.
AREA OF PLOT -7	= 137.49 SQ.M.
AREA OF PLOT -8	= 104.95 SQ.M.
AREA OF PLOT -9	= 224.61 SQ.M.
AREA OF PLOT -10	= 119.52 SQ.M.
AREA OF PLOT -11	= 112.23 SQ.M.
AREA OF PLOT -12	= 220.79 SQ.M.
AREA OF PLOT -13	= 93.18 SQ.M.
AREA OF PLOT -14	= 118.18 SQ.M.
AREA OF PLOT -15	= 116.08 SQ.M.
AREA OF PLOT -16	= 133.45 SQ.M.
AREA OF PLOT -17	= 195.62 SQ.M.

PLOT DETAIL & BOUNDARY

PROPOSED S.V. GREEN CITY PLOTTING FOR RAKTA INFRA PVT. LTD.

KHOSE GIRDHIS NAME AND RAJNISH KUMAR S/O LALAN SHARMA &

KURUD KUMAR S/O JALESHWAR SHARMA

MAUZA-SHARIYA PLOT NO. [illegible]

KHATA NO. [illegible]

MAUZA SHARIYA

TAUZI NO 3078

THANA NO 103

THANA-BIHTA

PARAGANA AMMER

DISTT. PATNA BIHAR

BOUNDARY :-

NORTH	- LINK ROAD
SOUTH	- SARYUG SINGH & DAROGA SINGH
EAST	- AMLA DEVI & RAMPRAVESH SINGH
WEST	- RAJESH KUMAR & RAMPRVESH SINGH

NORTH	SHEET NO 01/01
SIGNATURE OF OWNER	SIGNATURE OF ENGINEER
RAKTA INFRA PVT. LTD.	

SIGNATURE OF ARCHITECT

AR NAVRATNA RAGHUVANSHI
PATNA MUNICIPAL CORPORATION

Scanned by CamScanner