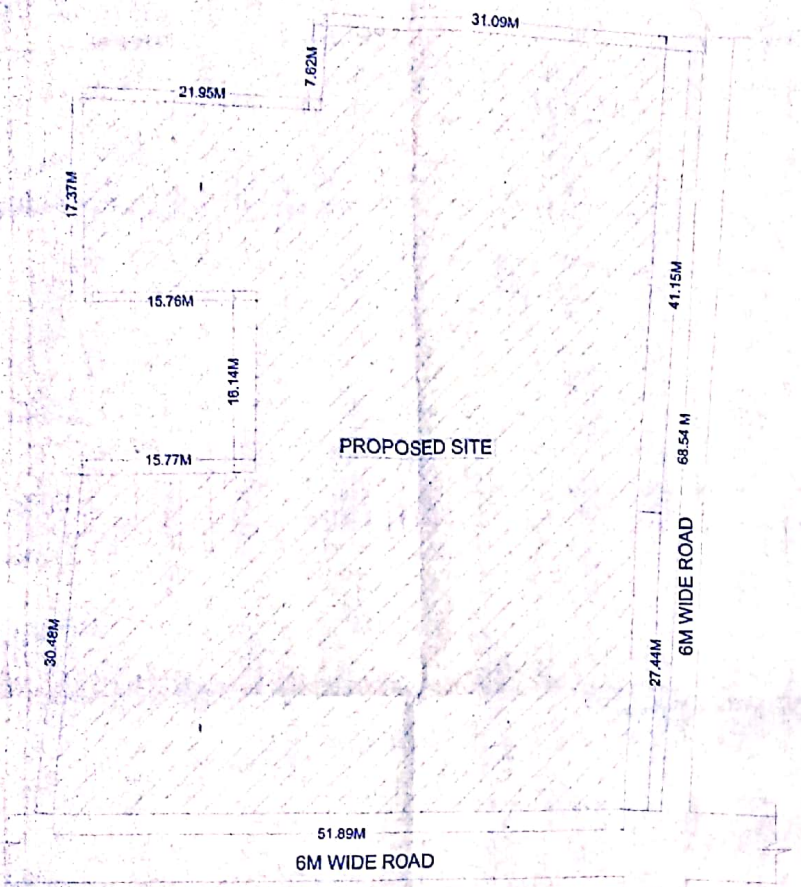

SITE PLAN

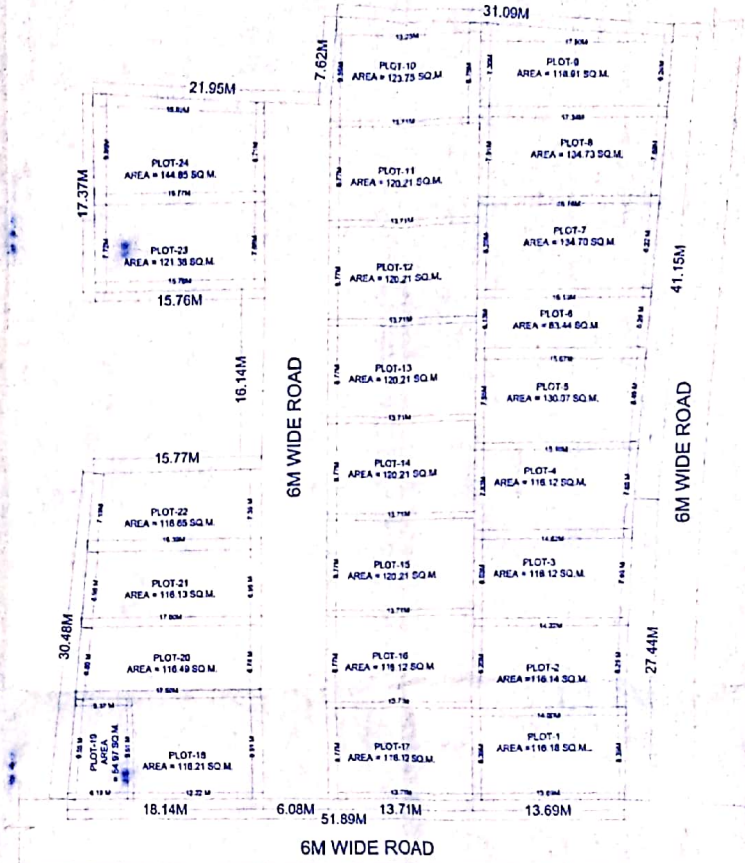

AREA STATEMENT

TOTAL PLOT AREA AS PER DEED	= 3210.54 SQ.M.
TOTAL PLOT AREA AS PER SITE	= 3210.54 SQ.M.
AREA OF PLOT-1	= 116.15 SQ.M.
AREA OF PLOT-2	= 116.14 SQ.M.
AREA OF PLOT-3	= 116.12 SQ.M.
AREA OF PLOT-4	= 116.12 SQ.M.
AREA OF PLOT-5	= 130.07 SQ.M.
AREA OF PLOT-6	= 83.44 SQ.M.
AREA OF PLOT-7	= 134.70 SQ.M.
AREA OF PLOT-8	= 134.73 SQ.M.
AREA OF PLOT-9	= 118.91 SQ.M.
AREA OF PLOT-10	= 123.75 SQ.M.
AREA OF PLOT-11	= 120.21 SQ.M.
AREA OF PLOT-12	= 120.21 SQ.M.
AREA OF PLOT-13	= 120.21 SQ.M.
AREA OF PLOT-14	= 120.21 SQ.M.
AREA OF PLOT-15	= 120.21 SQ.M.
AREA OF PLOT-16	= 116.12 SQ.M.
AREA OF PLOT-17	= 116.12 SQ.M.
AREA OF PLOT-18	= 116.21 SQ.M.
AREA OF PLOT-19	= 54.97 SQ.M.
AREA OF PLOT-20	= 116.49 SQ.M.
AREA OF PLOT-21	= 116.13 SQ.M.
AREA OF PLOT-22	= 116.65 SQ.M.
AREA OF PLOT-23	= 121.38SQ.M.
AREA OF PLOT-24	= 144.85 SQ.M.

PLOT DETAIL & BOUNDARY:

Proposed SHREEVEN VATIKA PLOTTING For, SHREEVEN NISANA PROPERTY MANAGEMENT A Joint partner Firm From the owners of M/s Shreevreo Homes Pvt.Ltd and M/s Nisana Infrastructure Pvt.ltd whose Owners Name are Vikash Kumar S/o- Yugal Kishor Prasad and Ashutosh Kumar,S/o-Sri Narendra Kumar Sharma respectively

KHATA NO. - 30
KHESARA NO - 352,351
TAUZI NO - 1058
THANA NO - 94
THANA - NALANDA
MAUZA - MIRJAPUR GAURA
DISTT - PATNA

N - CHANDARIK SINGH
S - KARHA,
E - KARHA, ROAD
W- BHARAT SINGH, KAILASH MAHTO AND OTHERS

NORTH

SHEET NO
01/01

SIGNATURE OF OWNER | SIGNATURE OF ENGINEER

Signature Of Architect

19/03/19

Siddharth Kumar
Regn. No.-AR/79/16
Registered Architect
P. M. C. Patna



LOCATION PLAN

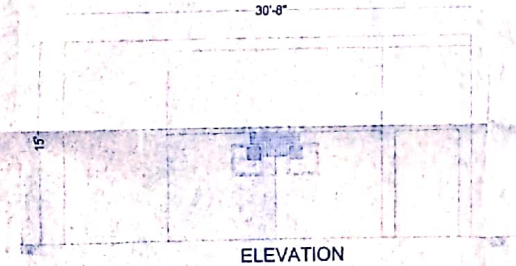

ELEVATION



PLAN

PROPOSED MAIN GATE DETAIL

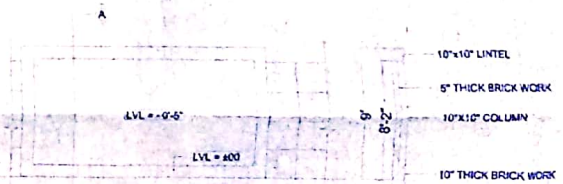

ELEVATION

SECTION AT AA



PLAN

PROPOSED BOUNDARY DETAIL

Scanned by CamScanner