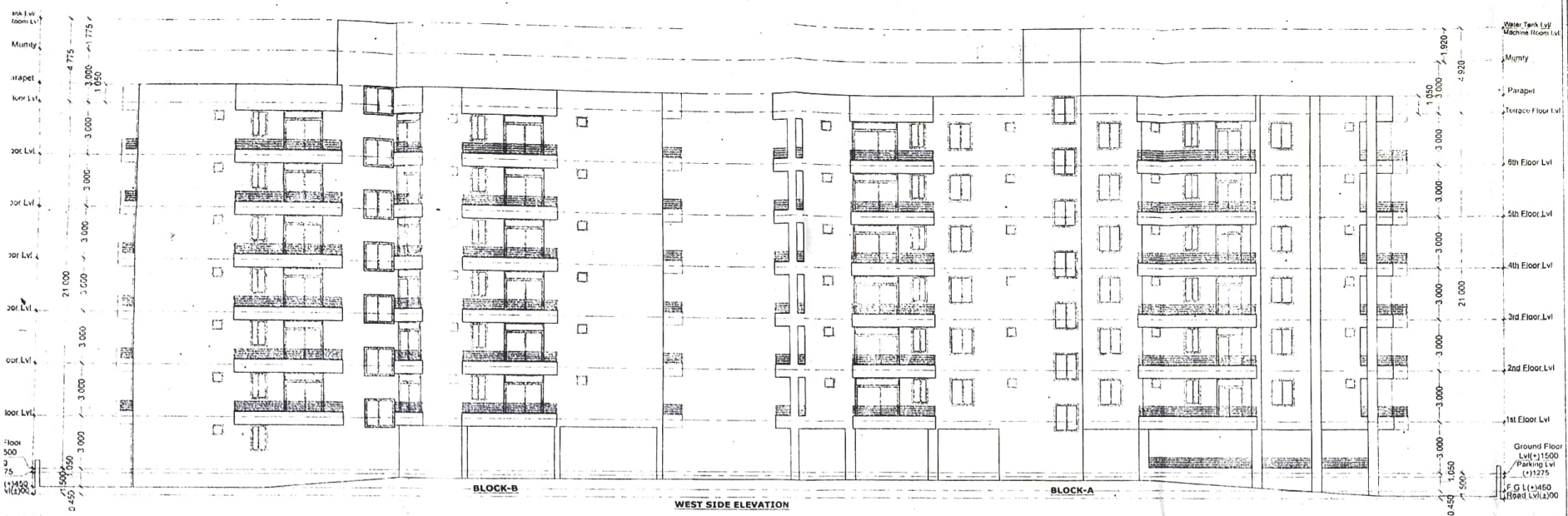
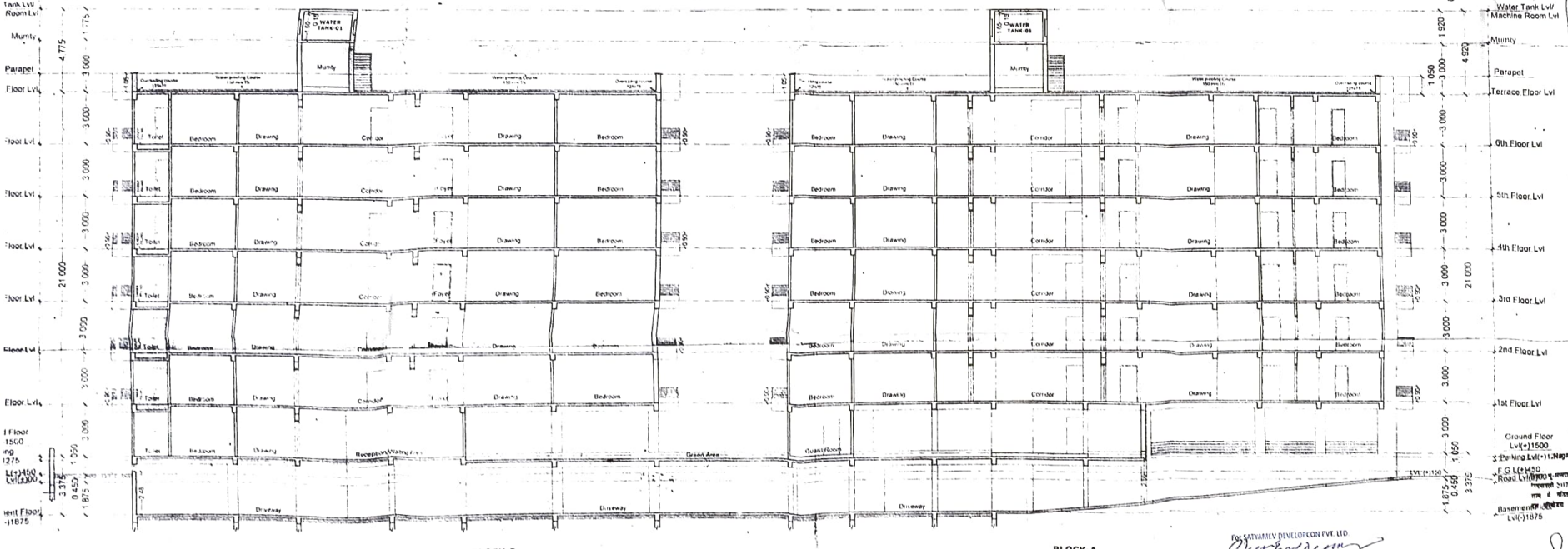


WEST SIDE ELEVATION



SECTION-01&02

* FOR RESIDENTIAL BUILDING HEIGHT MORE THAN 18M AND UPTO 21 M

This is to certify that this plan has been prepared after site inspection and strictly as per the guidelines of Bihar building Bye-Laws 2014.

RAKESH RANJAN RAJE
DANAPUR REG No.-06/Arch/2015/NTCN
C.O.A. REG No.- CA/88/9665

DETAIL OF BUIDING

SATYAMEV HEIGHTS
RESIDENTIAL APARTMENT OF 21M IN HT.

NAME OF DEVELOPER ADDRESS

SATYAMEV DEVELOPCON PVT.LTD
DIRECTOR - RANJEET KUMAR
S/O- SRI SHARDA SHARMA
REGISTERED OFFICE-UFO MALL 5TH FLOOR, ANISHABAD CHOURAHA,ANISHABAD

PLOT DETAIL

PROPOSED RESIDENTIAL BUILDING AT :-
SURVEY PLOT NO. - 712
KHATA NO.- 27
TAUZI NO. - 5124
MAUZA - MAINPURA
MOHALLA - R.K.PURAM
PARGANA - PHULWARI
THANA NO. - 24
THANA - DANAPUR
DIST. - PATNA

BOUNDARY

NORTH - 116.66 M NALA
EAST - PLOT NO.-713
WEST - PLOT NO.-711
SOUTH - MAIN ROAD

SHEET DETAIL

(1)WEST SIDE ELEVATION (BLOCK-A&B)
(2)SECTION-01&02 (BLOCK-A&B)

SHEET NO.	NORTH	SCALE
04/04		1:100

SATYAMEV DEVELOPCON PVT. LTD.
Director
SATYAMEV DEVELOPCON PVT. LTD.
DIRECTOR
SIGNATURE OF DEVELOPER

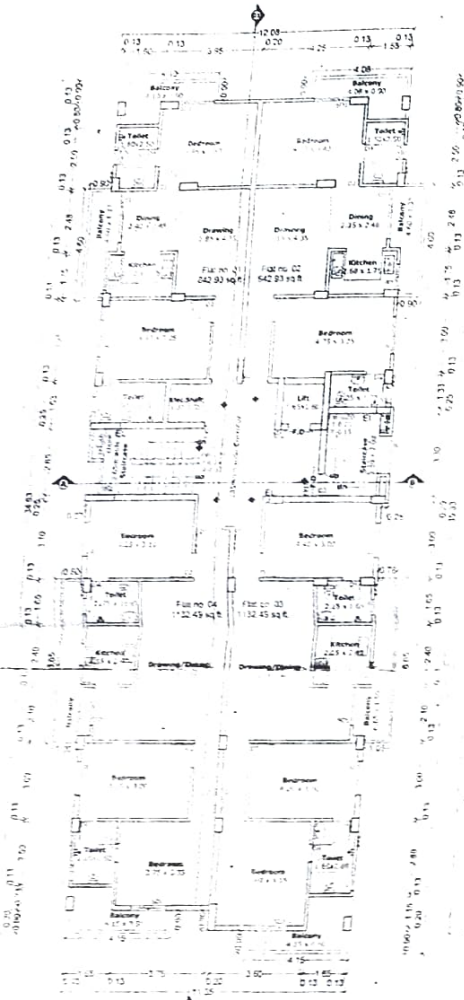
Brajesh Kumar
Structural Engineer
Licence No. 11/STR/
NAGAR PARISHAD DAN
DANAPUR.
SIGNATURE OF STRUCTURAL ENGINEER

RAKESH RANJAN RAJE
DANAPUR REG No.-06/Arch/2015/NTCN
C.O.A. REG No.- CA/88/9665
SIGNATURE OF ARCHITECT

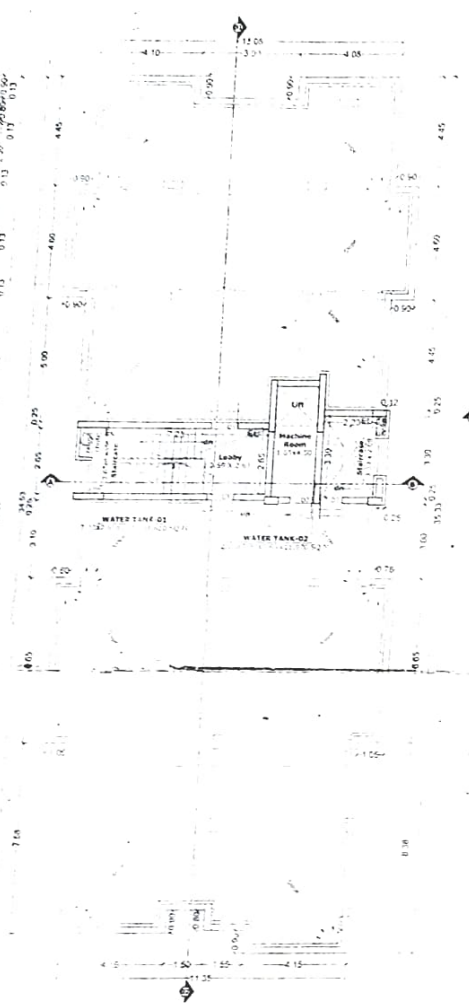
Building Plan No 07/21-22

For SATYAMEV DEVELOPCON PVT. LTD.
Director

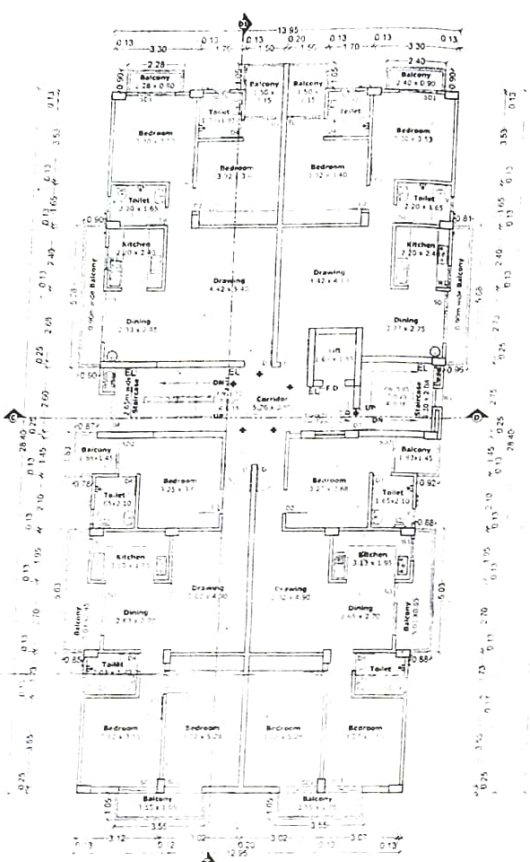
Nagar Parishad Danapur Nizamat



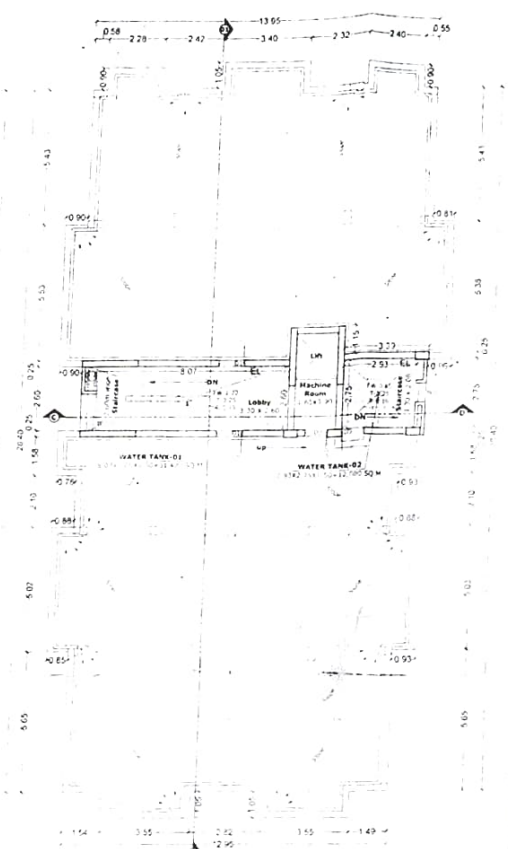
TYPICAL 1ST-6TH FLOOR PLAN
BLOCK-A



TERRACE FLOOR PLAN
BLOCK-A



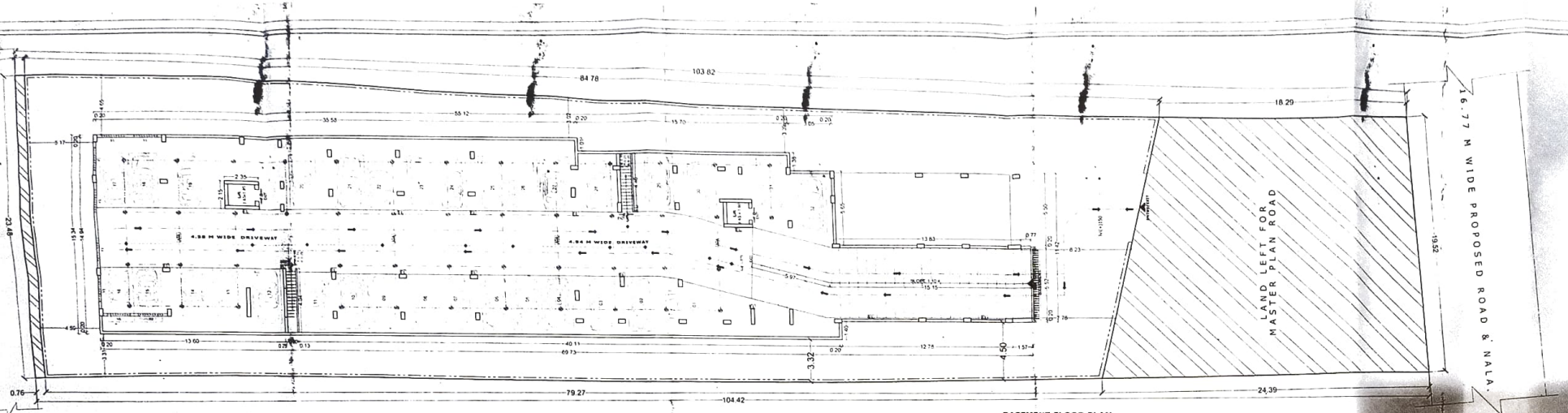
TYPICAL 1ST-6TH FLOOR PLAN
BLOCK-B



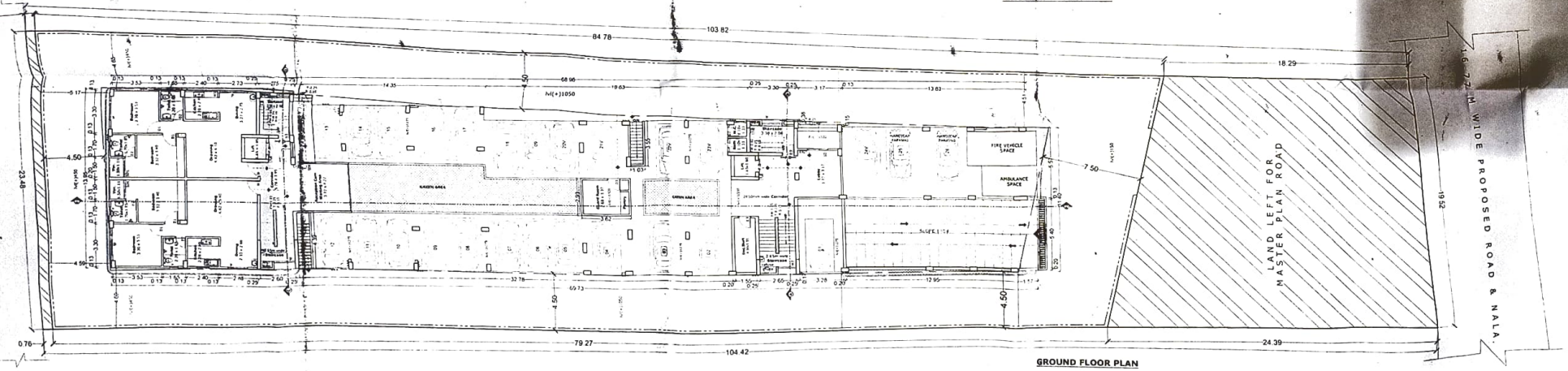
TERRACE FLOOR PLAN
BLOCK-B

OPENING SCHEDULE

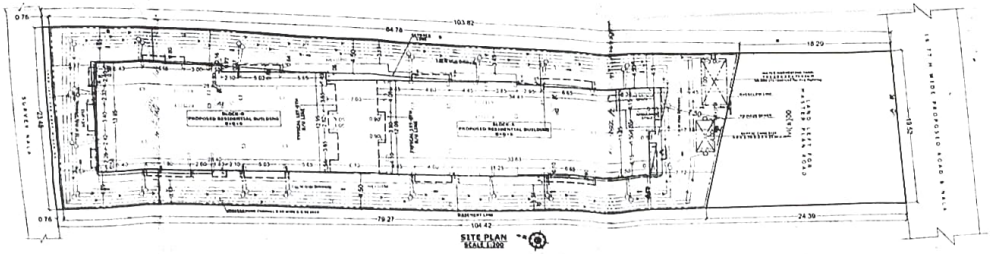
TH	HEIGHT	SILL	LINTEL	DESCRIPTION



BASEMENT FLOOR PLAN



GROUND FLOOR PLAN



SITE PLAN

* FOR RESIDENTIAL BUILDING HEIGHT MORE THAN 18M AND UPTO 21 M

This is to certify that this plan has been prepared after site inspection and strictly as per the guidelines of Bihar building Bye-Laws 2014.

RAKESH RANJAN RAJE
DANAPUR REG No.-DAN/0/2015/APON
C.O.A. REG. No.- CA/86/9665

LEGEND

100 mm Dia Soil/ Waste Pipe
100 mm Dia Rainwater Pipe
100 mm Dia Rainwater Pipe
63 mm Dia Supplywater Pipe

DETAIL OF BUIDING

SATYAMEV HEIGHTS
RESIDENTIAL APARTMENT OF 21M IN HT.

NAME OF OWNER & ADDRESS

SATYAMEV DEVELOPCON PVT.LTD
DIRECTOR - RANJEET KUMAR
S/O- SRI SHARDA SHARMA
REGISTERED OFFICE-UFO MALL 5TH FLOOR, ANISHABAD CHOURAHA,ANISHABAD

PLOT DETAIL

PROPOSED RESIDENTIAL BUILDING AT :-
SURVEY PLOT NO. - 712
KHATA NO.- 27
TAUZI NO. - 5124
MAUZA - MAINPURA
MOHALLA - R.K.PURAM
PARGANA - PHULWARI
THANA NO - 24
THANA - DANAPUR
DIST. - PATNA

BOUNDARY

NORTH - 116.66 M NALA
EAST - PLOT NO.-713
WEST - PLOT NO.-711
SOUTH - MAIN ROAD

SHEET DETAIL

(1)BASEMENT FLOOR PLAN
(2)GROUND FLOOR PLAN
(3)SITE PLAN

SHEET NO.	NORTH	SCALE
02/04		1:100

SATYAMEV DEVELOPCON PVT. LTD.
Director
SIGNATURE OF OWNER

Brajesh Kumar Singh
Structural Engineer
LICENCE NO. 11/STR-E/15
NAGAR PARISHAD DANAPUR
DANAPUR.
SIGNATURE OF STRUCTURAL ENGINEER

RAKESH RANJAN RAJE
DANAPUR REG No.-DAN/0/2015/APON
C.O.A. REG No.- CA/86/9665
SIGNATURE OF ARCHITECT

Building Plan No 07/21-22

A. E.
Nagar Parishad Danapur Nizamat

J. E.
Nagar Parishad Danapur Nizamat

For SATYAMEV DEVELOPCON PVT. LTD.
Director

A.R CALCULATION

FLOOR	B/U AREA	
	BLOCK-A	BLOCK-B
EMENT FLOOR	5[illegible] SQ. M	4[illegible] SQ. M
OUND FLOOR	[illegible] SQ. M	50.76 SQ. M
ST FLOOR	[illegible] SQ. M	396.72 SQ. M
OND FLOOR	[illegible] SQ. M	396.72 SQ. M
RD FLOOR	[illegible] SQ. M	338.32 SQ. M
RTH FLOOR	[illegible] SQ. M	396.72 SQ. M
TH FLOOR	[illegible] SQ. M	396.72 SQ. M
TH FLOOR	[illegible] SQ. M	396.72 SQ. M
AL	[illegible] SQ. M	2465.19 SQ. M
AL B/U AREA	10214	SQ. M

AL AREA AS PER DEED = 2307.88 SQ.M

AL PLOT AREA AS PER SITE = 2 38.58 SQ.M
A LEFT FOR MASTER PLAN = 42[illegible] 19 SQ.M
A LEFT FOR ROAD WIDENING = 1 84 SQ.M
PLOT AREA = 1795.55 SQM

UND TOTAL B/U AREA = 5023. 5 SQ. M

R = 5023.45 SQ.M / 2307.88 S LM = 2.17

TBACK DETAILS

RESIDENTIAL BUILDING UPTO 11.M IN HT.

ER BY-LAWS
HT OF THE BUILDING MORE TH AN 18M AND
) 21M
T SETBACK = 4.5 M
SETBACK = 4.5 M
SETBACK = 3.5 M

TIDED SETBACKS
T SETBACK = [illegible]
SETBACK = [illegible]
E SETBACK = [illegible]

KING CALCULATION

RESIDENTIAL B/U AREA = 0.25 [illegible] 5023.45 =1255.86 SQ. M

EQUIRED PARKING AREA = 1 55.86 SQ. M

OVIDED PARKING AREA ON BAS MENT FLOOR = 867.10 SQ.M.
OVIDED PARKING AREA ON GRO IND FLOOR = 392.55 SQ.M.
ARKING AREA = 1259.65 SQ.M

EN AREA CALCULATION

RED GREEN AREA = 10% OF NET PLOT AREA
= 0.1 X 1795.55 = 179.55 SQ. M

ED GREEN AREA ON GROUN FLOOR = 78.13 SQ.M
ED GREEN AREA ON PLINTH FLOOR = 145.71 SQ.M
GREEN AREA = 223.84 SQ. M

PULATION DENSITY CALCULATION

ENTIAL
-A
RESIDENTIAL FLATS ON GROUND FLOOR = 2
RESIDENTIAL FLATS ON 1ST - 6TH FLOOR
ACH)
NO. OF RESIDENTIAL FLATS ON ALL THE FLOORS
X 4)= 26 FLATS

DERING EACH FLAT HAVING PERSONS

NO. OF PERSONS OCCUPYING FLATS = (26 X 5)
PERSONS

-B
RESIDENTIAL FLATS ON 1ST - 6TH FLOOR
ACH)
NO. OF RESIDENTIAL FLATS ON ALL THE FLOORS
4)= 24 FLATS

DERING EACH FLAT HAVING PERSONS

NO. OF PERSONS OCCUPYING FLATS = (24 X 5)
PERSONS

TIC TANK CALCULATION

NO OF PERSONS ON ALL THE FLOORS

ON NEED 0.085 CUM CAPACITY OF SEPTIC TANK

ERSONS NEED = 250 X 0.085 =21.25 CU. M (REQ.)

ED SEPTIC TANK OF SIZE
2.2 x 2.5 = 22.0 CU. M

IFICATION

NDATION :- R.C.C. PILE FOUNDATION AS/STRUCTURAL DESIGN.
R STRUCTURE :- R.C.C. FRAMED STRUCTURE AS/STRUCTURAL

RKWORK : 250 THK. & 125 THK. FIRST CLASS BRICK WORK
RING :- MOSAIC CAST-IN SITU FLOORING IN GREY CEMENT IN

L FINISH :-
AL :- ALL INTERNAL SURFACES SHALL BE PAINTED WITH CEMENT
ER COAT FINISH OF P.O.P.
AL :- ALL EXTERNAL SURFACE SHALL BE PAINTED WITH TEXTURE
R & SMOOTH FINISH OF EXTERIOR GRADE PRIMER

:- ESTIMATED SAL WOOD DOOR FRAME
ER 75 X 40 MM SOLID CORE FLUSH DOOR OF I.S.I. MARK

DOW :-
:- SLIDING TH SAL WOOD/ALUMINIUM WINDOW FRAME
TH TEMPERED GLAZED HARD WOOD/ALUMINIUM WINDOW SHUTTER

ETS :-
:- CERAMIC TILES FLOORING
:- CERAMIC TILES UPTO 1.5M HT.
SURFACE :- WHITE WASHED WITH TWO COATS OF EMULSION PAINT OF I.S.I.

:- ALL PLUMBING FITTINGS OF I.S.I. MARK
TRICAL :-
ERNAL WIRING CONCEALED CONDUITS WITH
VC WIRE
ECTRICAL SWITCHES OF I.S.I. MARK
IATE LIGHTING/POWER POINTS SOCKETS AS/ DESIGN & DRAWING.
ER SUPPLY :- SOUND THE CLOCK WATER SUPPLY BY MEANS OF
NG & OVERHEAD TANK

WATER TANK CALCULATION

ACCORDING TO N.B.C WATER REQUIREMENT FOR DIFFERENT OCCUPANCIES :-

TYPE OF OCCUPANCY	WATER REQUIREMENT
RESIDENTIAL	135 LTRS/ HEAD/ DAY

FOR RESIDENTIAL
BLOCK-A
TOTAL NO. OF PERSONS OCCUPYING FLATS = 120 PERSONS
TOTAL WATER REQUIREMENT = 130 X 135 = 17550 LTRS.

TOTAL WATER REQUIREMENT (RESIDENTIAL) = 17,550 LTRS.
FOR FIRE FIGHTING WATER TANK = 25,000 LTRS. (REQUIRED)

TOTAL WATER REQUIRED = 42,550 LTRS

PROVIDED WATER TANK OF SIZE = (8.07X2.60X1.50)+(2.93X2.75X1.50)
= 31,470 +12,080 = **43,550 LTRS**

BLOCK-B
TOTAL NO. OF PERSONS OCCUPYING FLATS = 120 PERSONS
TOTAL WATER REQUIREMENT = 120 X 135 = 16200 LTRS.

TOTAL WATER REQUIREMENT (RESIDENTIAL) = 16,200 LTRS.
FOR FIRE FIGHTING WATER TANK = 25,000 LTRS. (REQUIRED)

TOTAL WATER REQUIRED = 41,200 LTRS

PROVIDED WATER TANK OF SIZE = (7.23X2.65X1.65)+(2.20X3.30X1.65)
= 31,610 +11,970 = **43,880 LTRS.**

RAINWATER HARVESTING SUMP CALCULATION

MAXIMUM TERRACE AREA (BLOCK-A+B) =845.88 SQ.M.
RAIN WATER HARVESTING SUMP REQUIRES,
= 6 CU. M FOR EVERY 100 SQM. ROOF AREA

SO, TOTAL REQ. CAPACITY OF TANK = 845.88 X 0.06
=50.75 CU.M.
PROVIDED RAINWATER SETTLEMENT TANK SIZE
= 7.0 X 3.0 X 3.5 = 73.5 CU.M.
& TRENCH VOLUME (0.60m deep & 0.50 m wide) =55.52 cum.
TOTAL SUMP VOLUME = 129.02 CU.M

(50 CU.M RESERVED FOR FIRE FIGHTING)

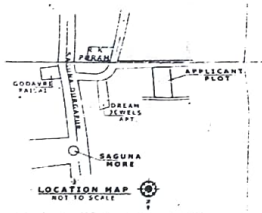
EMERGENCY EVACUATION ASSEMBLY AREA CALCULATION

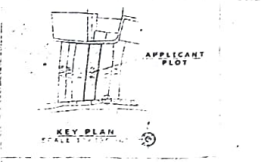
ASSUMING OCCUPANCY 80 % FOR,
RESIDENTIAL = 80 % OF 250 = 200
AREA REQUIRED FOR 1 PERSON TO STAND
= 4 Sq.Ft OR 0.3 Sq.M
AREA REQUIRED FOR 200 PERSON TO STAND
=60 Sq.M
PROVIDED EMERGENCY EVACUATION ASSEMBLY AREA 1= 37.96 Sq.M.
PROVIDED EMERGENCY EVACUATION ASSEMBLY AREA 2=23.07 Sq.M.

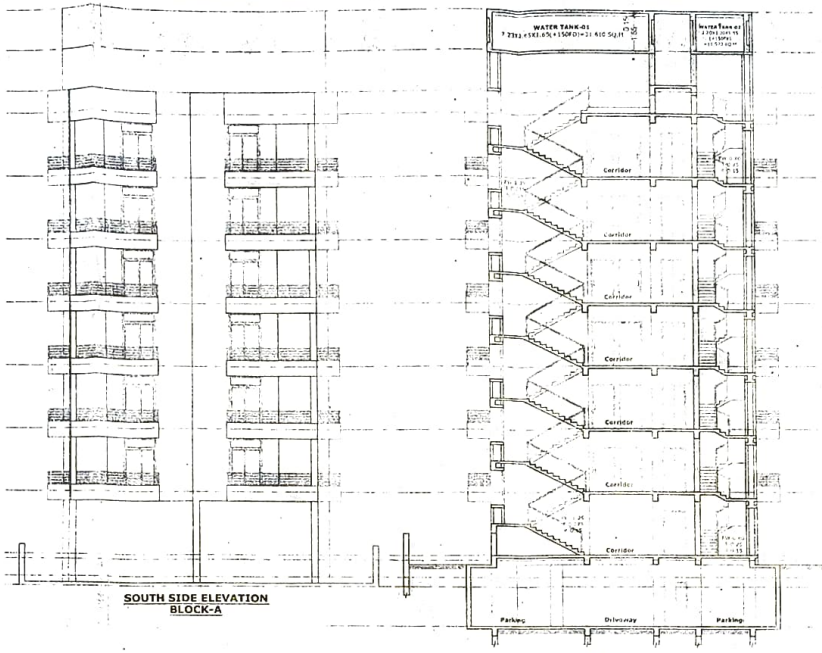
TOTAL PROVIDED EMERGENCY EVACUATION ASSEMBLY AREA =63.03 Sq.M

FIRE FIGHTING LEGEND-

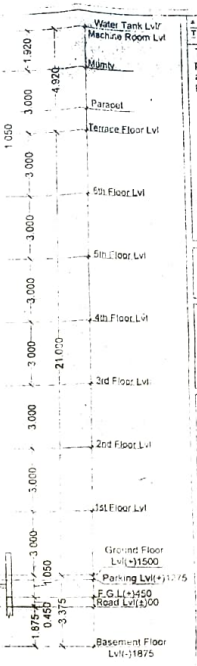
Symbol	Description
	CO2 / DCP Fire Extinguisher
	Hose Reel
	38 mm dia with 63 mm coupling 25 mm dia 45 m length with 6.5 mm Nozzle
	Sprinkler
	Automatic Smoke detector Alarm
	Down comer Pipe
	Fire Alarm Bell
FD	Fire Resistant Door
	Fire Escape Route
	Semac connection for Fire Brigade
EL	Emergency Light
EXIT	Fire Exit
UNDER GR. WATER TANK	50,000 LITRES RESERVED IN UNDER GR. WATER TANK
OVER HEAD WATER TANK	25,000 LITRES FOR RESIDENTIAL RESERVED IN OVERHEAD WATER TANK



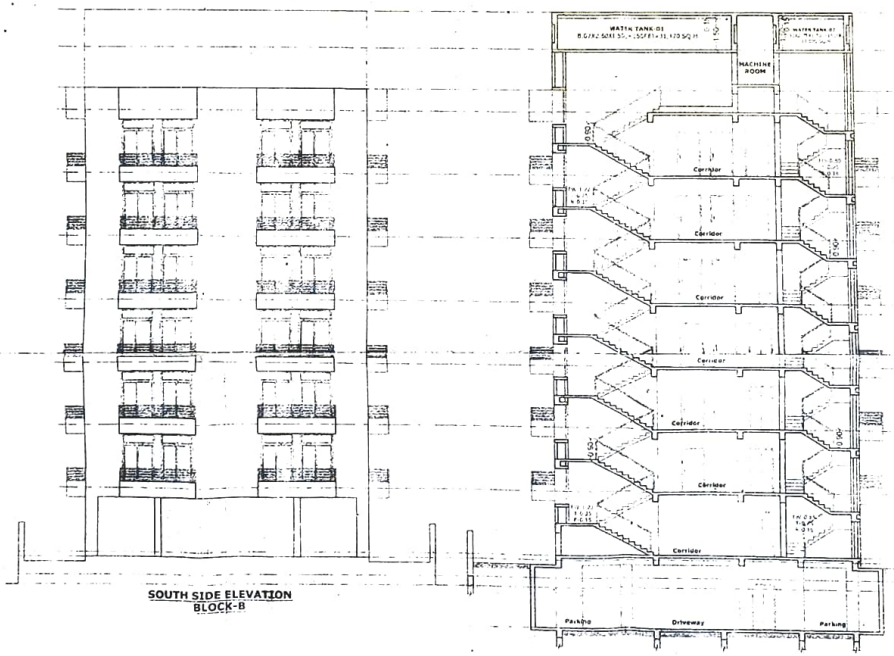




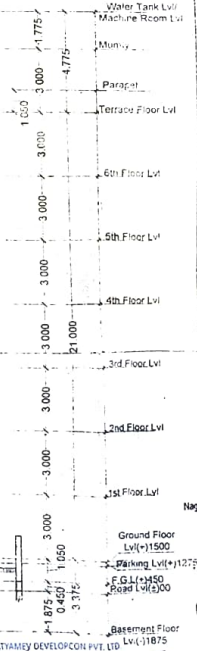
SOUTH SIDE ELEVATION
BLOCK-A



SECTION-AB
BLOCK-A



SOUTH SIDE ELEVATION
BLOCK-B



SECTION-CD
BLOCK-B

* FOR RESIDENTIAL BUILDING HEIGHT MORE THAN 18M AND UPTO 21 M

This is to certify that this plan has been prepared after site inspection and strictly as per the guidelines of Bihar building Bye-Laws 2014.

RAKESH RANJAN RAJE
DANAPUR REG No :- 00/Arch/2015/NPON
C.O.A. REG No :- CA/86/9865

DETAIL OF BUIDING
SATYAMEV HEIGHTS
RESIDENTIAL APARTMENT OF 21M IN HT.

NAME OF DEVELOPER & ADDRESS
SATYAMEV DEVELOPCON PVT.LTD
DIRECTOR - RANJEET KUMAR
S/O: SRI SHARDA SHARMA
REGISTERED OFFICE-URJA MALL 5TH FLOOR,
ANISHABAD CHOURAHA, ANISHABAD

PLOT DETAIL
PROPOSED RESIDENTIAL BUILDING AT :-
SURVEY PLOT NO - 712
KHATA NO. - 27
TAUZI NO - 5124
MAUZA - MAINPURA
MOHALLA - B.K.PURAN
PARGANA - PHULWARI
THANA NO - 24
THANA - DANAPUR
DIST. - PATNA

BOUNDARY
NORTH - 116.66 m NALA
EAST - PLOT NO -713
WEST - PLOT NO -711
SOUTH - MAIN ROAD

SHEET DETAIL
(1)CALCULATION
(2)ELEVATION
(3)SECTION

SHEET NO.	NORTH	SCALE
01/04		1:100

SATYAMEV DEVELOPCON PVT. LTD.
DIRECTOR Director

SIGNATURE OF DEVELOPER

Brajesh Kumar Sinha
Structural Engineer
License No.:11/Str
NAGAR PARISHAD DA
DANAPUR

SIGNATURE OF STRUCTURAL ENGINEER

RAKESH RANJAN RAJE
DANAPUR REG No :- 00/Arch/2015/NPON
C.O.A. REG No :- CA/86/9865

SIGNATURE OF ARCHITECT

Building Plan No. 07/21-22
16/03/2021
Nagar Parishad Danapur Nizamat

सरकारी या किसी दूसरे के जमीन का अतिक्रमण न करना होगा तथा पथ एवं सड़क के लिए (1[illegible] उपविधि 2014 के अनुसार अपनी जमीन [illegible] होगा। भवन भू-कम्परोधी बनाना होगा तथा 3 भवन से सरकारी नाला तथा अन्य निकासी हेतु [illegible] सभी से उचित [illegible] गया।

बरसाती पानी नाली के लिए भूमि पर व्यवस्था [illegible] होगा। भवन भू-उपयोग नियमों [illegible] भवन सम्बन्धित भवन रद्द माना जायगा एवं [illegible] खर्च किये गये प्रकाशन आदि [illegible] मान्यता की स्वीकृति केवल तीन वर्ष के लिए [illegible] होगी। भवन के आंशिक होने के पूर्व Completion Certificate/Occupancy Certificate [illegible] अनिवार्य होगा।

16/03/21
J. E.
Nagar Parishad Danapur Nizamat

For SATYAMEV DEVELOPCON PVT. LTD
Director