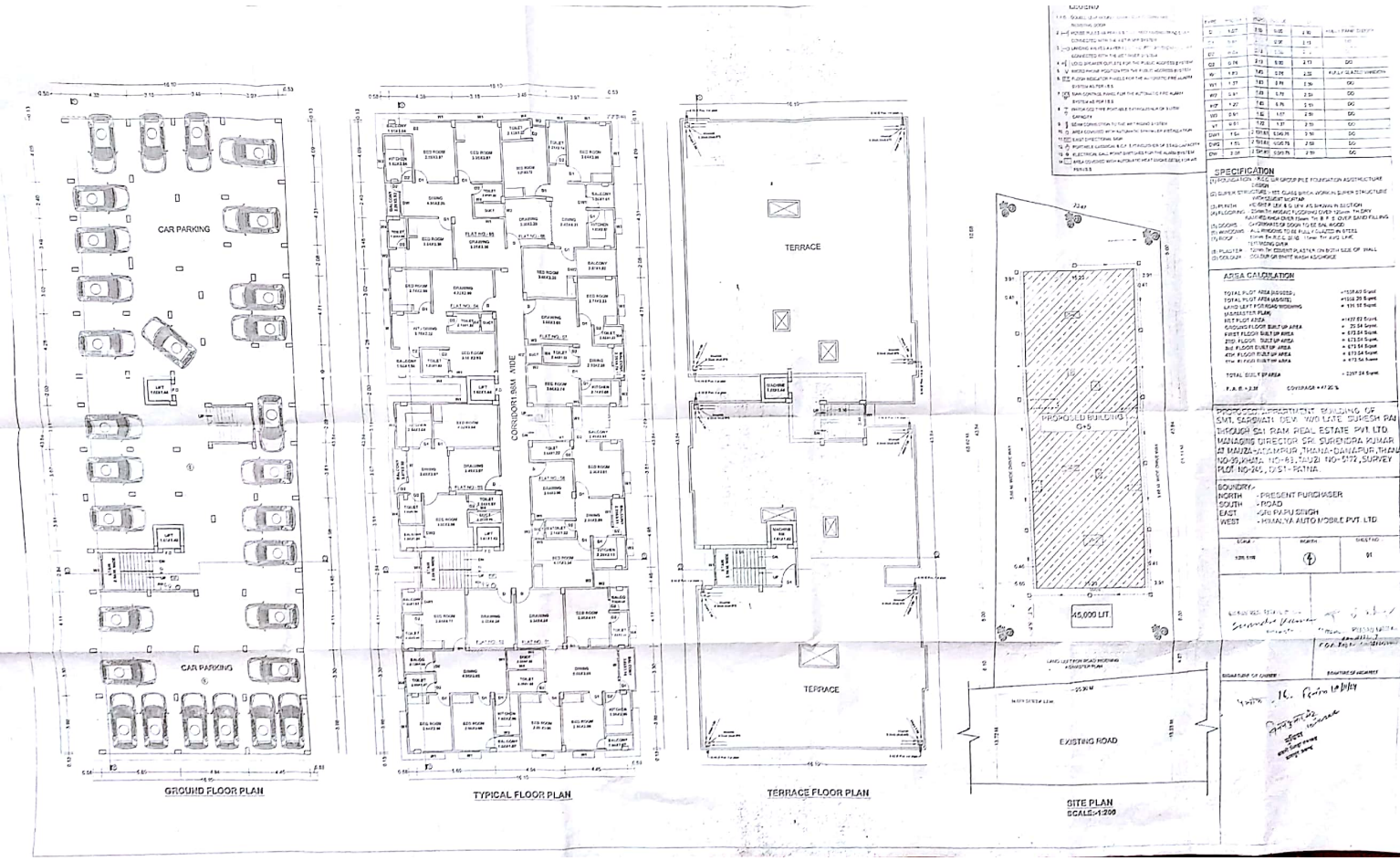
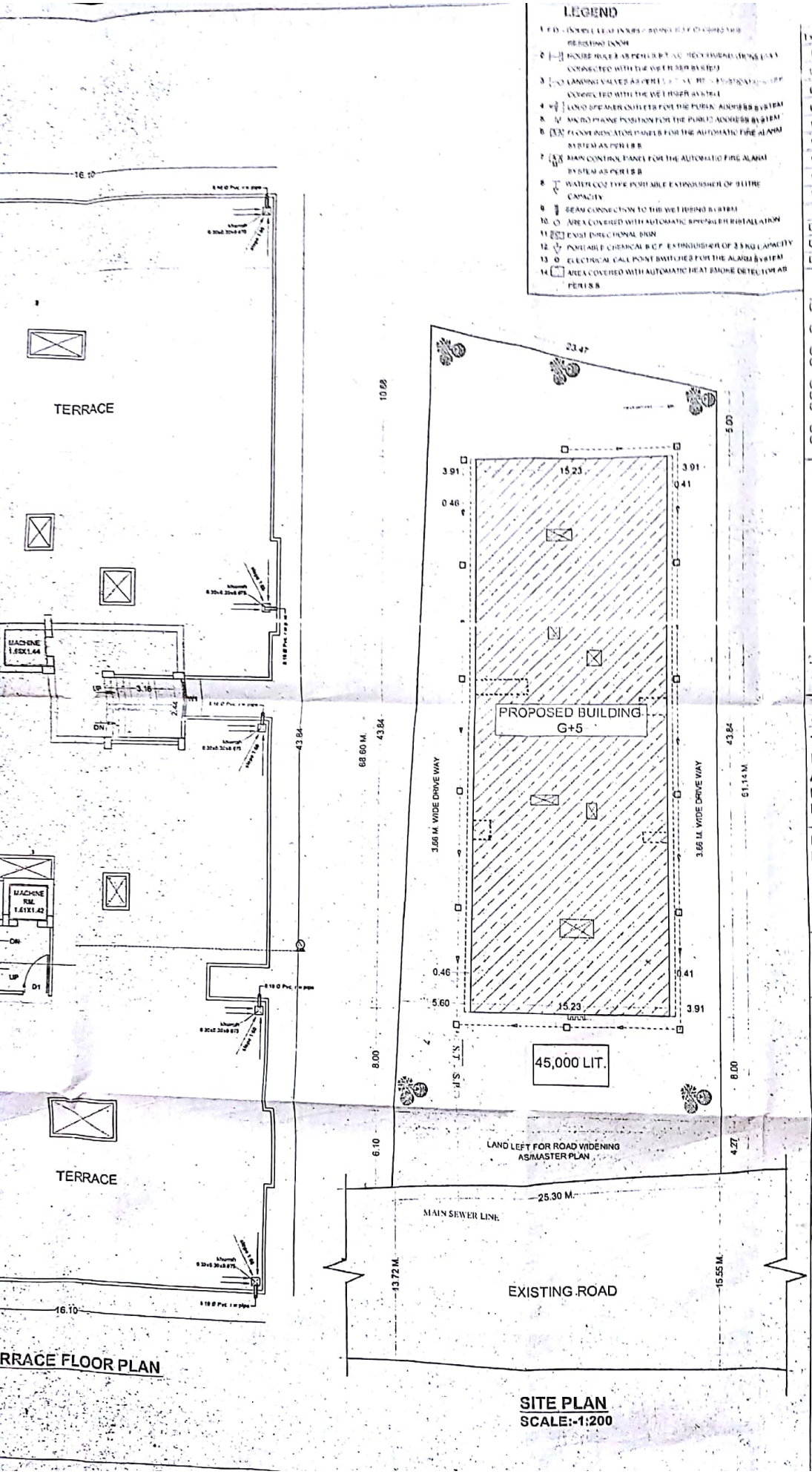


Scanned by CamScanner



RRACE FLOOR PLAN

SITE PLAN
SCALE:-1:200

LEGEND

1. F.D. - DOUBLE HEAD HYDRANT CONNECTED TO THE RISING MAIN
2. HOSE REEL AS PER I.S.S.T. NO. 884 CONNECTED WITH THE WET RISER SYSTEM
3. LANDING VALVES AS PER I.S.S.T. NO. 903 CONNECTED WITH THE WET RISER SYSTEM
4. LOUD SPEAKER OUTLETS FOR THE PUBLIC ADDRESS SYSTEM
5. MICRO PHONE POSITION FOR THE PUBLIC ADDRESS SYSTEM
6. FLOOR INDICATOR PANELS FOR THE AUTOMATIC FIRE ALARM SYSTEM AS PER I.S.S.
7. MAIN CONTROL PANEL FOR THE AUTOMATIC FIRE ALARM SYSTEM AS PER I.S.S.
8. WATER GAS TYPE PORTABLE EXTINGUISHER OF 9 LITRE CAPACITY
9. BEAM CONNECTION TO THE WET RISING SYSTEM
10. AREA COVERED WITH AUTOMATIC SPRINKLER INSTALLATION
11. EXIST DIRECTIONAL SIGN
12. PORTABLE CHEMICAL B.C.F. EXTINGUISHER OF 2.5 KG CAPACITY
13. ELECTRICAL CALL POINT SWITCHES FOR THE ALARM SYSTEM
14. AREA COVERED WITH AUTOMATIC HEAT SMOKE DETECTOR AS PER I.S.S.

TYPE	WIDTH	HEIGHT	SILL LEVEL	
D	1.07	2.10	0.00	FULLY PANELLED DOOR
D1	0.91	2.13	0.00	DO
D2	0.84	2.13	0.00	DO
D3	0.76	2.13	0.00	DO
W	1.83	1.83	0.76	FULLY GLAZED WINDOW
W1	1.37	1.83	0.76	DO
W2	0.91	1.83	0.76	DO
W2'	1.22	1.83	0.76	DO
W3	0.91	1.82	1.07	DO
V1	0.61	1.22	1.37	DO
DW1	1.84	2 NOS 1.83	0.000.76	DO
DW2	1.85	2 NOS 1.83	0.000.76	DO
DW	2.00	2 NOS 1.83	0.000.76	DO

SPECIFICATION

(1) FOUNDATION :- R.C.C. U/R GROUP PILE FOUNDATION AS/STRUCTURE DESIGN
(2) SUPER STRUCTURE :- 1ST. CLASS BRICK WORK IN SUPER STRUCTURE WITH CEMENT MORTAR
(3) PLINTH :- HEIGHT P. LEV. & G. LEV. AS SHOWN IN SECTION.
(4) FLOORING :- 25mm TH. MOSAIC FLOORING OVER 125mm. TH DRY RAMMED KHOA OVER 75mm. TH. B. F. S. OVER SAND FILLING.
(5) DOORS :- CHOWGHATS OF DOOR TO BE SAL WOOD.
(6) WINDOWS :- ALL WINDOWS TO BE FULLY GLAZED IN STEEL
(7) ROOF :- 100mm TH R.C.C. SLAB. 11mm TH AVG. LIME TERRACING OVER
(8) PLASTER :- 12mm TH CEMENT PLASTER ON BOTH SIDE OF WALL
(9) COLOUR :- COLOUR OR WHITE WASH AS/CHOICE

AREA CALCULATION

TOTAL PLOT AREA (AS/DEED)	= 1558.00 Sqmt
TOTAL PLOT AREA (AS/SITE)	= 1558.20 Sqmt.
LAND LEFT FOR ROAD WIDENING (AS/MASTER PLAN)	= 131.18 Sqmt.
NET PLOT AREA	= 1427.02 Sqmt.
GROUND FLOOR BUILT UP AREA	= 20.54 Sqmt.
FIRST FLOOR BUILT UP AREA	= 673.54 Sqmt.
2ND. FLOOR BUILT UP AREA	= 673.54 Sqmt.
3rd. FLOOR BUILT UP AREA	= 673.54 Sqmt.
4TH. FLOOR BUILT UP AREA	= 673.54 Sqmt.
5TH. FLOOR BUILT UP AREA	= 673.54 Sqmt.
TOTAL BUILT UP AREA	= 3307.24 Sqmt.

F. A. R. = 2.30 COVERAGE = 47.20 %

PROPOSED APPARTMENT BUILDING OF SMT. SARSWATI DEVI W/O LATE SURESH RAI THROUGH SAI RAM REAL ESTATE PVT. LTD. MANAGING DIRECTOR SRI. SURENDRA KUMAR AT MAUZA-ADAMPUR, THANA-DANAPUR, THANA NO-39, KHATA NO-83, TAUZI NO-5172, SURVEY PLOT NO-245, DIST-PATNA.

BOUNDRY:-
NORTH - PRESENT PURCHASER
SOUTH - ROAD
EAST -SRI PAPU SINGH
WEST - HIMALYA AUTO MOBILE PVT. LTD.

SCALE :-	NORTH :-	SHEET NO :-
1:200, 1:100		01

SAI RAM REAL ESTATE PVT. LTD.
Managing Director

SIGNATURE OF OWNER

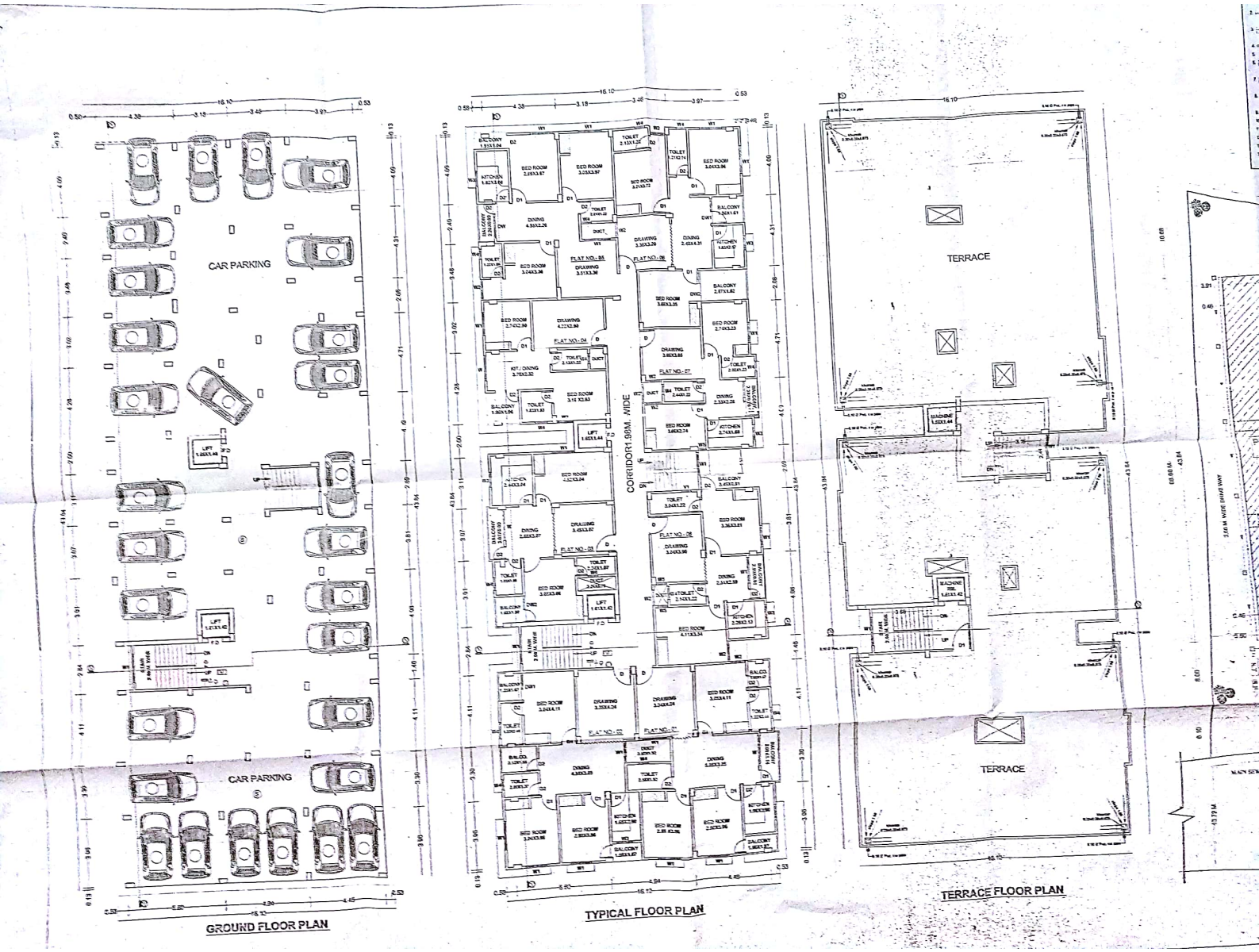
PRASAD DIWAKAR
ARCHITECT
C.O.A. Reg. No. CA/2011/51402

SIGNATURE OF ARCHITECT

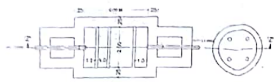
4 मार्च 16 दिनांक 12/11/14

19-11-14 को 2
10-11-2014
सूचिता
कला विहार पंचायत
दानापुर पटना

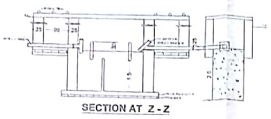
Scanned by CamScanner



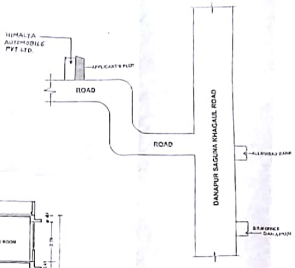
Scanned by CamScanner



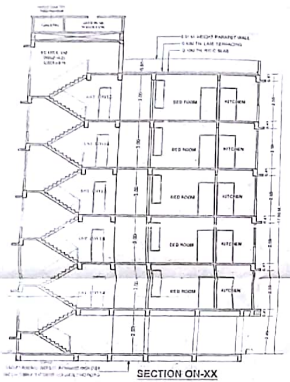
PLAN OF SEPTIK TANK



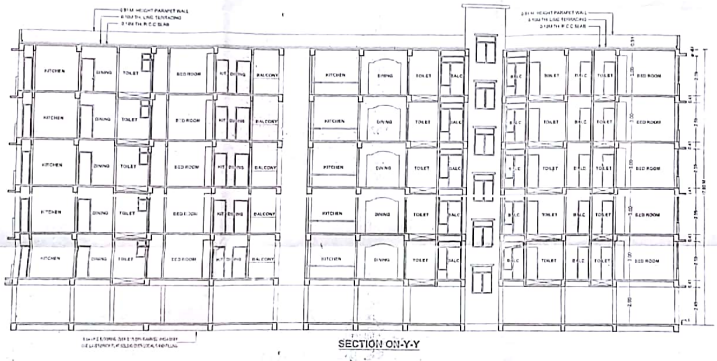
SECTION AT Z - Z



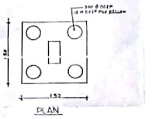
LOCATION PLAN



SECTION ON-XX



SECTION ON-Y-Y



PLAN



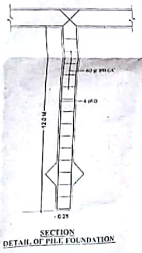
KEY PLAN



FRONT ELEVATION



SIDE ELEVATION



SECTION
DETAIL OF PILE FOUNDATION

SPECIFICATION

(1) FOUNDATION :- R.C.C. OF SOLAR PILE FOUNDATION AS PER STRUCTURE DESIGN
(2) SUPER STRUCTURE :- 1ST CLASS BRICK WORK IN SUPER STRUCTURE WITH CEMENT MORTAR
(3) PLINTH :- 450 MM I.E. 4 NO. 9 X 4½ BRICKWORK SECTION
(4) FLOORING :- 25 MM THK MOSAIC FLOORING OVER 125mm THK CEM. MATTI OVER BRICK BAT Dam. 75 TO 8.7 & SILVER SAND FILLING
(5) DOORS :- CHLORIDE OF DOOR TO BE SAL WOOD
(6) WINDOWS :- ALL WINDOWS TO BE FULLY GLAZED IN STEEL
(7) ROOF :- 125+75 R.C.C. SLAB 11mm THK AVG. LEVE
(8) PLASTER :- 12mm THK CEMENT PLASTER ON BOTH SIDE OF WALL
(9) COLOUR :- LOW DUR ON WHITE WASH ASCHWICE

PARKING CALCULATION

TOTAL NOS. OF FLAT = 8x5 = 40 NOS.
1 FLAT ALSO 1 CAR PARKING AREA REQUIRED
1 CAR PARKING SPACE FOR 24 SQ.MT.
SO TOTAL CAR PARKING AREA = 40 X 24 = 960 SQ.MT.
TOTAL PARKING AREA REQUIRED = 960 SQ.MT.
TOTAL COVERD PARKING AREA PROVIDED = 729.38 SQ.MT.
REMAINDER PARKING REST IN REST BACK

WATER TANK CALCULATION

TOTAL NOS. OF FLAT = 40
ASSUMING 4 PERSONS PER FLAT 40 X 5 = 200 PERSONS
@ 135 LITERS / PERSONS / DAY = 200 X 135 = 27000 LITERS
REQUIRED OF WATER TANK FOR 2 DAYS = 27000 X 150% = 121500 LITERS
PROVISION OF WATER TANK = 22.00 CUM
SIZE OF OVER HEAD WATER TANK :-
L = 3.05 X W = 2 + 0.3 H = 2.40 = 16.83 CUM
L = 3.05 X W = 2 X 0.3 H = 2.40 = 15.00 CUM TOTAL = 32.47 CUM
UNDER GROUND WATER TANK FOR FIVE EIGHTY'S = 45.075 LITERS

SEPTIC TANK CALCULATION

TOTAL NOS. OF FLAT = 40
ASSUMING 5 PERSONS PER FLAT 40 X 5 = 200 PERSONS
TOTAL NOS OF PERSONS =200
REQUIREMENT OF SEPTIC TANK FOR 0.03 PERSONS
@ 0.045 CUM / PERSONS / DAY = 200 X 0.045 = 47.03 CUM
PROVIDED OF SEPTIC TANK = 47.03 CUM
SIZE OF SEPTIC TANK :-
L = 4.00 X W = 2 X 0.3 H = 1.50 = 10.50 CUM

PROPOSED APPARTMENT BUILDING OF SMT.SARSWATI DEVI W/O LATE SURESH RAI THROUGH SAI RAM REAL ESTATE PVT. LTD MANAGING DIRECTOR SRI SURENDRA KUMAR AT MAUZA-ADAMPUR ,THANA-DANAPUR THANA NO-39, KHATA NO-63, MAUZI NO-5172 SURVEY PLOT NO-245, DIST- PATNA.

BOUNDRY:-
NORTH - PRESENT PURCHASER
SOUTH - ROAD
EAST -SRI PAPU SINGH
WEST - HIMALYA AUTO MOBILE PVT. LTD.

SCALE :-	NORTH	SHEET NO. :-
1:30.118		02

SAI RAM REAL ESTATE (P) LTD.
MANAGING DIRECTOR
SIGNATURE OF OWNER

SURENDRA PRASAD SINHA
ARCHITECT
COA Reg. No. - A/1991/01647
SIGNATURE OF ARCHITECT

Scanned by CamScanner

:9304720011
:7677445556

विनय कुमार मंडु
(मुखिया)

लखनी बिगहा पंचायत
(दानापुर प्रखण्ड)

दिनांक ..12-11-2014

पत्रांक .....16.....

प्रमाणित किया जाता है कि श्रीमति हरखनी देवी पिता-स्व० हरदेव साव एवं पति स्व० मुन्ना राम साo- रामपुर, थाना+पोo- बरौनी, दानापुर, जिला -पटना के मूल निवासी थानांo- 39, मौजा - आदमपुर, खाता नo- 5172, खेसरा नo- 83, रकबा- 2.45, रकबा - 38 डीo जमीन पर लगे ईंट भट्ठा से पिछले 5+5 वर्ष अवैध खनन का क्रमिक किया जा रहा है जिसका जवाबकिया का जवाब आवेदक द्वारा दिया पंचायत राज विभागकी नया विहार विधिसंगत नियम के तहत किसी कार्रवाई नहीं की गई।

विनय कुमार मंडु
10-11-2014
मुखिया
लखनी बिगहा पंचायत
दानापुर प्रखण्ड

Scanned by CamScanner

अनापति प्रमाण पत्र

पंचायत कार्यालय : लखनी बिगहा

प्रखण्ड कार्यालय : दानापुर(पटना)

मेसर्स साई राम रियल इस्टेट प्राइवेट लिमिटेड,पंजीकृत संख्या-U70102BR2013PTCO21650,कार्यालय–इन्द्रासन,प्रथमतल्ला,मित्रविहार कॉलोनी पश्चिमी बोरिंग कैनाल रोड,पटना-800001,द्वारा "साई एंकलेव" के नाम से एक अपार्टमेंट G+5 ,मौजा–आदमपुर,तौजी संख्या-5172,थानासंख्या-39,थाना-दानापुर,परगना–फुलवारी,खाता संख्या-83,खेसरा संख्या-245,एराजी 38.1/2 डेसीमल पर बहुमंज़िला ईमारत निर्माण के संबंध मे यह अनापति प्रमाण पत्र जारी किया जाता है|

हस्ताक्षर

मुखिया
मुखिया
लखनी बिगहा पंचायत
दानापुर प्रखण्ड

10-11-2014

मोहर

Scanned by CamScanner

सेवा मे,
श्रीमान,मुखिया जी,
ग्राम पंचायत-लखनी बिगहा,
थाना –दानापुर,
जिला-पटना|

विषय:- बहुमंजिला (G+5)आवासीय ईमारत निर्माण हेतु नक्शा पास /अनुमोदित करने के संदर्भ में|

महाश्य,

निवेदन पूर्वक कहना है की मेसर्स साईं राम रियल इस्टेट प्राइवेट लिमिटेड,जो कंपनी एक्ट 1956 के अंतर्गत,पंजीकृत है जिसका पंजीकृत संख्या- **U70102BR2013PTCO21650,** जिसके प्रतिनिधि निर्देशक श्री सुरेन्द्र कुमार पिता स्व.जनार्दन प्रसाद सिंह,कार्यालय – इन्द्रासन,प्रथम तल्ला,मित्र विहार कॉलोनी पश्चिमी बोरिंग कैनाल रोड,पटना-800001(बिहार) ने श्रीमति सरस्वती देवी पिता- स्व.सहदेव लाल राय,पति-स्व.सुरेश राय, सा०-रामपुर,पो०+थाना-खगौल,दानापुर,जिला- पटना ने दिनांक 27/10/2014 को बहुमंजिला ईमारत बनाने का निबंधित विकाश एकरारनामा, साई राम रियल इस्टेट प्राइवेट लिमटेड, के साथ "साई एंकलेव" के नाम से एक अपार्टमेंट G+5 बहुमंज़िला इमारत का निर्माण अंतर्गत मौजा–आदमपुर,थाना वो सब-रजिस्ट्री-दानापुर,जिला वो सदर रजिस्ट्री –पटना,तौजी संख्या-5172,थानासंख्या-39,थाना-दानापुर,परगना–फुलवारी,खाता संख्या-83,खेसरा संख्या-245,एराजी 38.1/2 डेसीमल,अंतर्गत जमाबंदी संख्या -2359,नया सर्वे,खाता संख्या-229,खेसरा संख्या-97,रकबा-38 मे किया है|जिसमे बिहार सरकार के सभी कानूनी प्रकिया वो प्रावधानों का अनुसरण कर भवन निर्माण हेतु आर्किटेक्ट ने बिहार सरकार के बिल्डिंग बाई-लॉज के अनुसार नक्शा का निर्माण किया गया है|जिस पर श्रीमान की अनुमति आवश्यक है|

अतः श्रीमान से निवेदन है की अनुमति प्रदान करने की कृपा करे|

10-11-2014
मुखिया
लखनी बिगहा पंचायत
दानापुर प्रखंड

SAI RAM REAL ESTATE (P) LTD.
आपका विश्वासी
Managing Director
सुरेन्द्र कुमार
मैनिजिंग डाइरेक्टर,
साई राम रियल इस्टेट प्राइवेट लिमटेड

Scanned by CamScanner

TO WHOM IT MAY CONCERN

SUB: SANCTION OF BULIDING PLAN

Plan case no.....02...../14/Resi./G+5/PAT By certified Architect Mouja-Adampur, Khata no.- 83 Plot no.- 245, Thana no.- 39, P.S.- Danapur Patna area of land 1558.60 sqmts

CERTIFICATE

With reference to above certify that plan no-.....02...../14 has been approved by me. I certify that

A. The Construction plan has been made in compliance with the building by laws of other parameters of the Bihar Panchayat Regulation Act and is in compliance with all the relevant regulations.

B. The proposed Building/ Apartment / fulfill the stipulations/ requirement of approval of the building plan.

Dinkar
07/11/2014
SURENDRA PRASAD DINKAR
ARCHITECT
C O.A. Reg No.- CA/2011/51902

Scanned by CamScanner