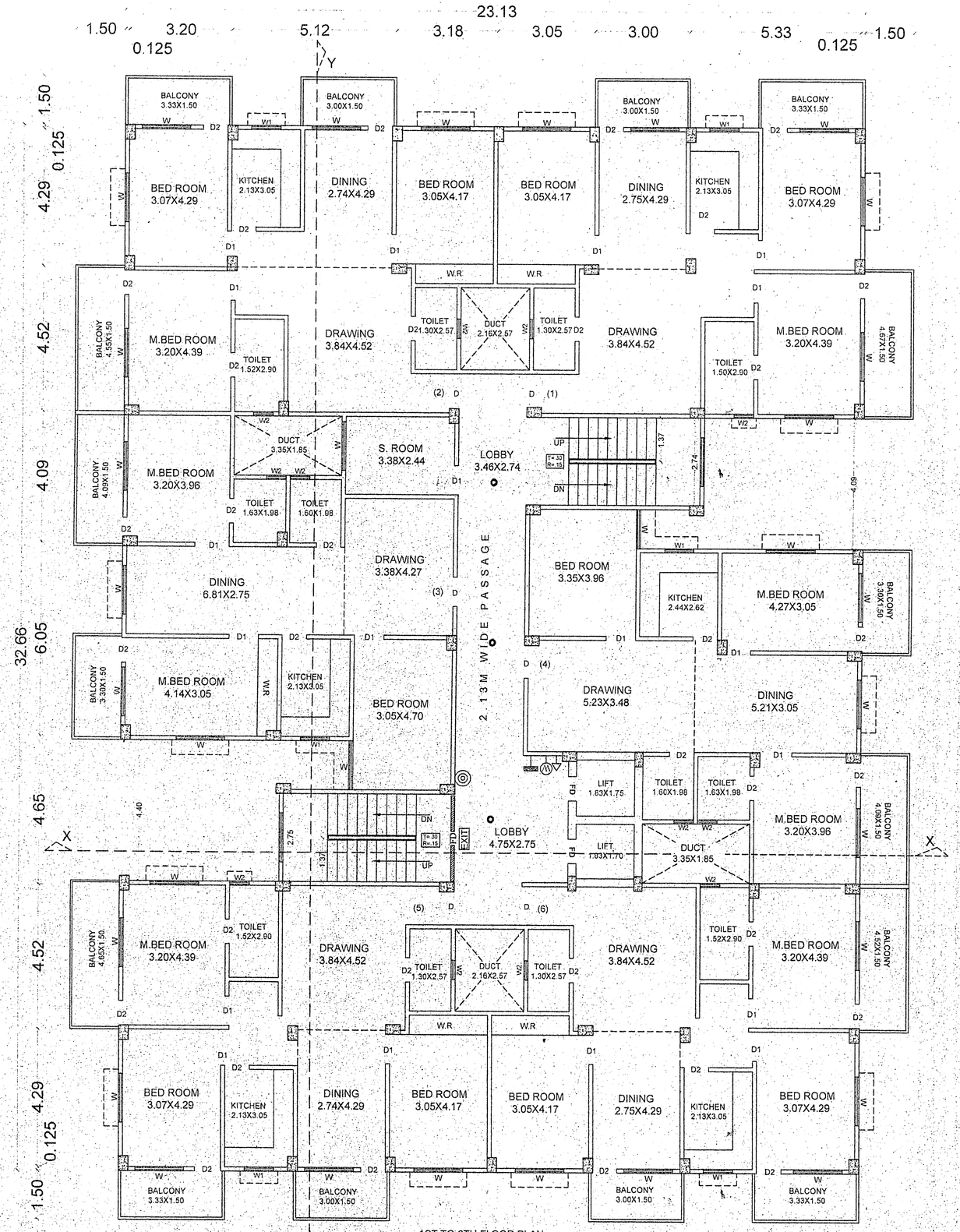

1ST TO 6TH FLOOR PLAN
(BLOCK - A)
SCALE - 1:100

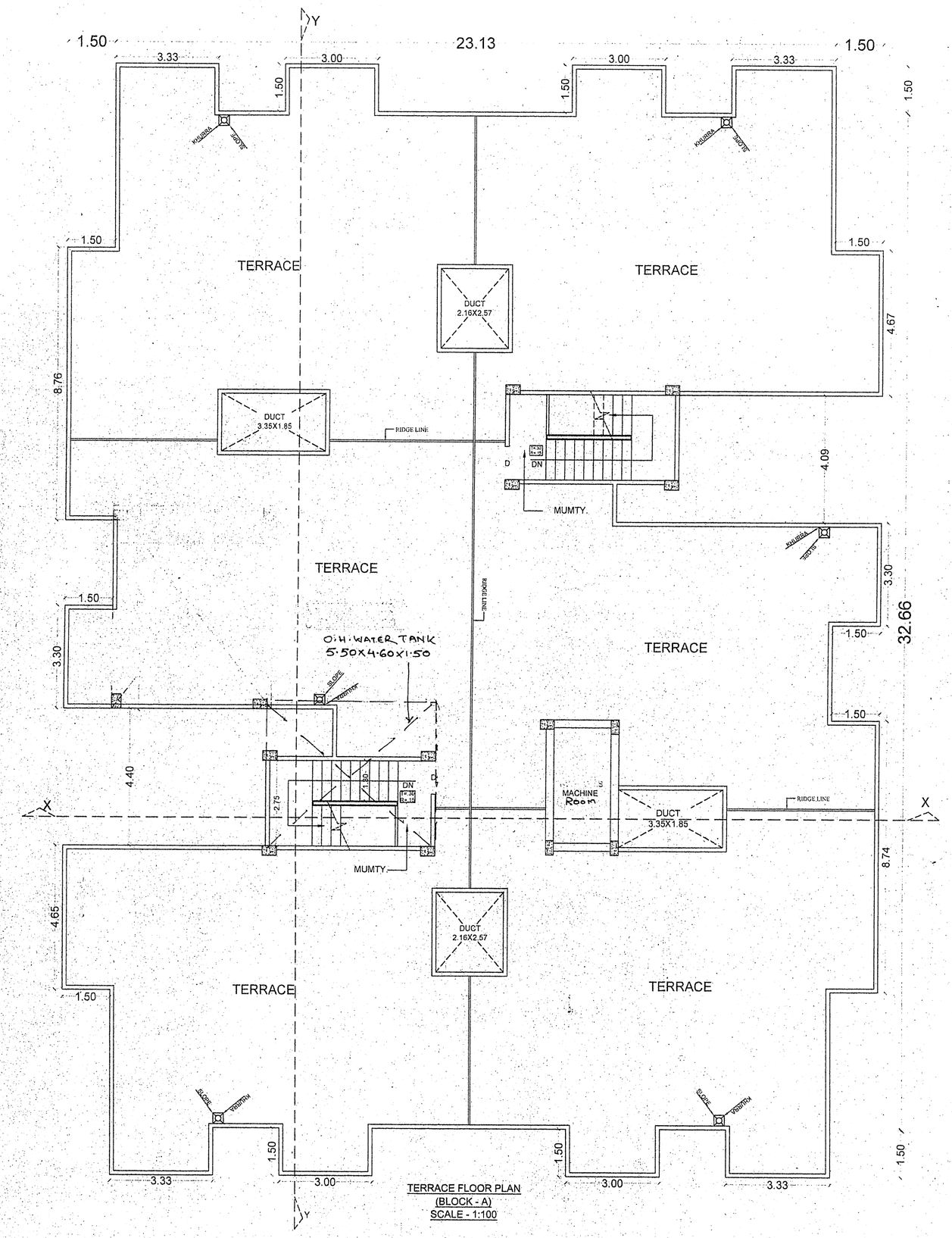

TERRACE FLOOR PLAN
(BLOCK - A)
SCALE - 1:100

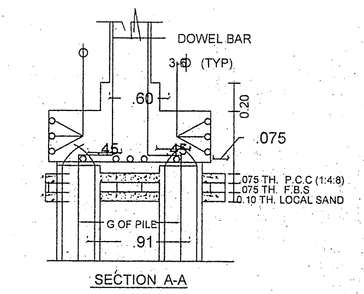

SECTION A-A

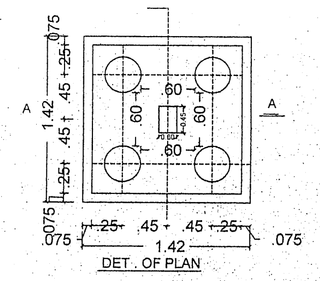

DET. OF PLAN

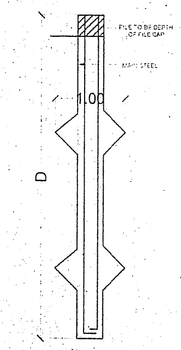

DET. OF PILE FOUNDATION

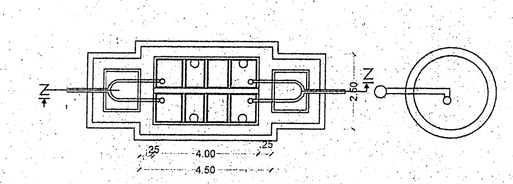

PLAN OF SEPTIC TANK
&
SOAK PIT

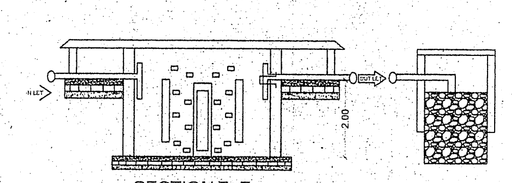

SECTION Z-Z

WATER TANK CALCULATION. (BLOCK A & B)

TOTAL NOS OF FLAT = 76 (36+40)
ASSUME 5 PERSONS /FLAT REQ. 76X5 = 380
TOTAL NOS OF PERSON = 380
ADD 20 % EXTRA = 456 PERSON
ASSUME 135 LTR.WATER CONSUMPTION/PER./DAY
= 456X135 +5000+5000 (FOR FIRE FIGHTING)
= 71560 lit. = 71.56 M^3
SIZE OF WATER TANK PROVIDED
i)(BLOCK - A) = 5.50X4.60X1.50
= 37.95 M^3
ii)(BLOCK - B) = 5.50X4.60X1.50
= 37.95 M^3
TOTAL SIZE OF WATER TANK PROVIDED
A & B = 37.95X2 = 75.90 M^3

SEPTIC TANK CALCULATION. (BLOCK A & B)

TOTAL NOS OF FLAT = 76 (36+40)
ASSUME 5 PERSONS /FLAT REQ. 76 X5 = 380
ADD 20 % EXTRA = 456 PERSON
SO, TOTAL NOS OF PERSON = 456 NOS
CAPACITY OF SEPTIC TANK FOR 456 PERSON
@ 0.085 M / PERSON / DAY
= 456X 0.085 = 38.76 M^3
SIZE OF SEPTIC TANK PROVIDED
i) (BLOCK - A) = 4.00X2.50X2.00 = 20.00 M^3
i) (BLOCK - B) = 4.00X2.50X2.00 = 20.00 M^3
TOTAL SIZE OF SEPTIC TANK PROVIDED
= A & B 20.00X2 = 40.00 M^3

PROJECT:-
PROPOSED RESIDENTIAL BUILDING FOR
1) Smt.SUMITRA DEVI W/o Late BISHWANATH SINGH Alias Ishwar Chandra Singh
2) Sri.SUNIL KUMAR S/o Late AMRIT SINGH
RES. OF AT BUDHA COLONY, PATNA
AT HAVING SURVEY PLOT NO.- 874 & 875, KHATA NO - 68, TAUZI NO - 5241, THANA NO - 36, MAUZA - MUSTAFAPUR, P.S - KHAGAUL, NEAR R.P.S. ENGINEERING COLLEGE, PATNA.

DEVELOPER - KASHYAP GREEN HOMES.PVT.LTD.

Sunil Kumar
सुमित्रा देवी
For Kashyap Green Homes Pvt. Ltd.
Director

AMIT RANJAN-B. Arch.
Registered Architect
EMP. No.-01/ARCH/2015/NPDN

SIGNATURE OF ARCH./ENG.

ER.PRATIK KR. KARN
STRUCTURAL ENGINEER
Reg. No-07/STR.E/2015/NPDN
NAGAR PARISHAD DANAPUR NIZAMAT

SIGNATURE OF OWNER

SIGNATURE OF STR. ENG.

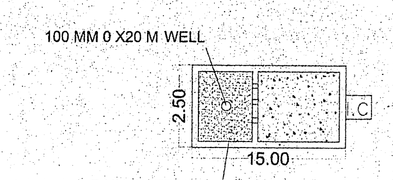

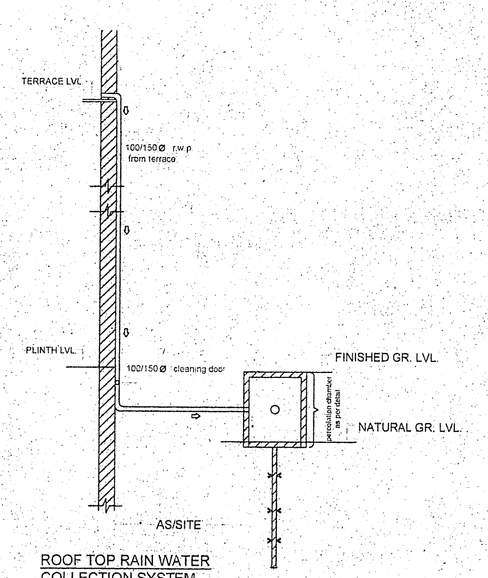

ROOF TOP RAIN WATER
COLECTION SYSTEM



Plan of Surface Water Percolation System To Sub-Soil
WATER HARVESTING PLANT

Building Plan No. 75/16-17
निम्नांकित शर्तो के साथ भवन मानचित्र की स्वीकृति दी जाती है।
सरकारी या किसी दूसरे के जमीन का अतिक्रमण नहीं करना होगा, तथा पथ एवं सड़क के लिए बिहार भवन उपविधि 2014 के अनुसार अपनी जमीन छोड़ना होगा। भवन भू-कम्परोधी बनाना होगा तथा अपने भवन से सरकारी नाला तक जल निकासी हेतु अपने खर्च से नाली निर्माण करना होगा।
बरसाती पानी नाली के लिए भूतल पर व्यवस्था करना होगा। भवन भू-स्वामी विवादित रहने की स्थिती में भवन मानचित्र स्वः रद्द समझा जायेगा एवं उसपर खड़े किये गये बनावट अवैध माना माना जायेगा। भवन मानचित्र की स्वीकृति केवल तीन वर्ष के लिए मान्य होगी। भवन में रहने के पूर्व NOC प्राप्त करना होगा। तकनीकी पदा०/अभियंता की अनुशंसा के आधार पर पारित।

2/6/16
J. E.
Nagar Parishad Danapur Nizamat

2/6/16
Nagar Parishad Danapur Nizamat

नगर कार्यपालक पदाधिकारी
नगर परिषद, दानापुर निजामत

02/05