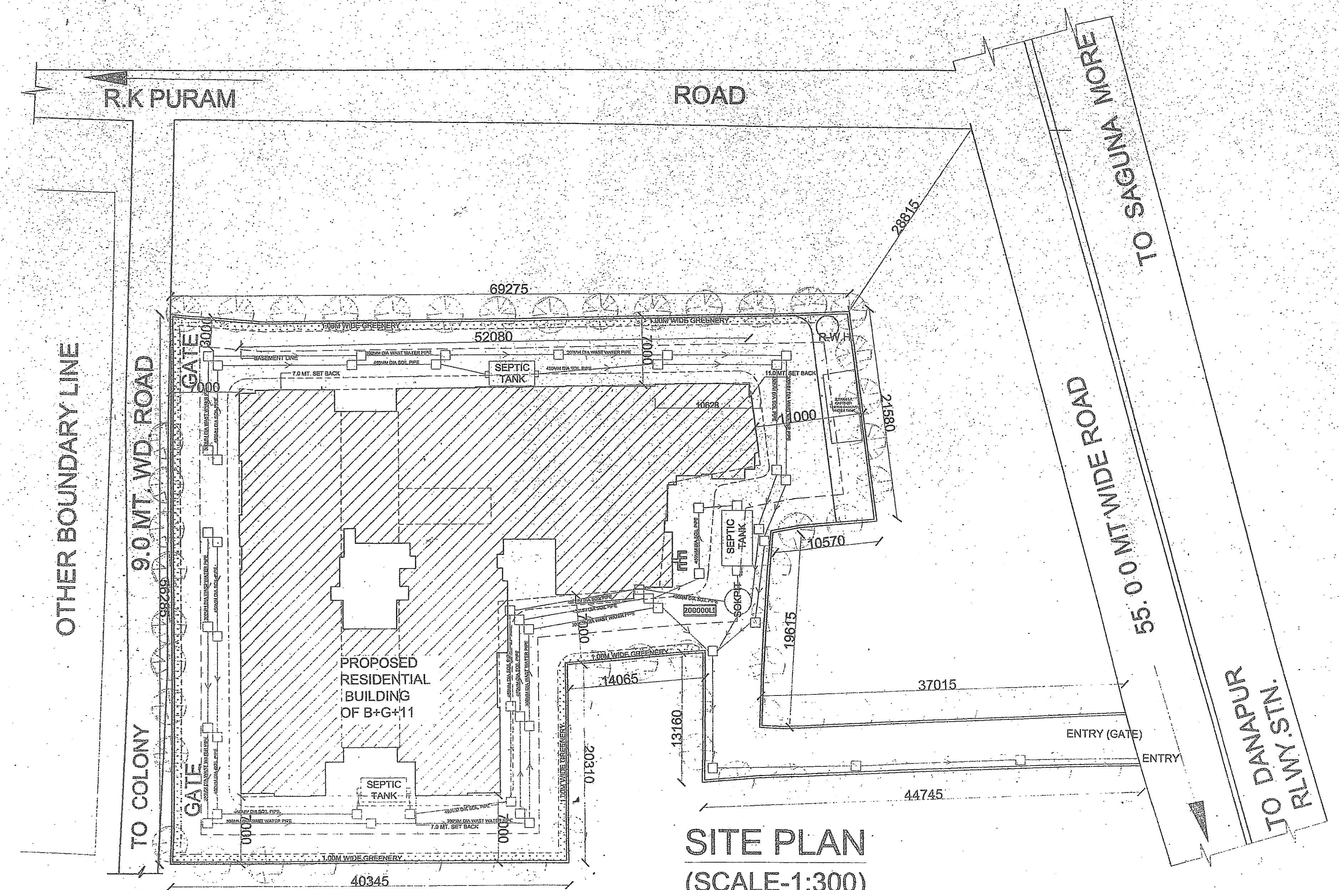
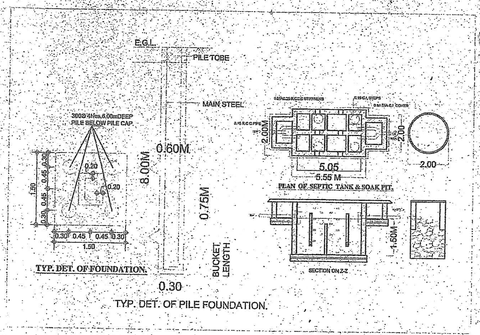


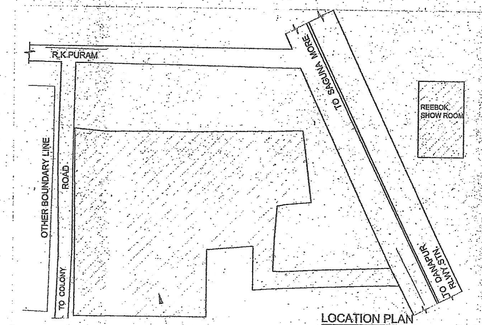
SITE PLAN
(SCALE-1:300)

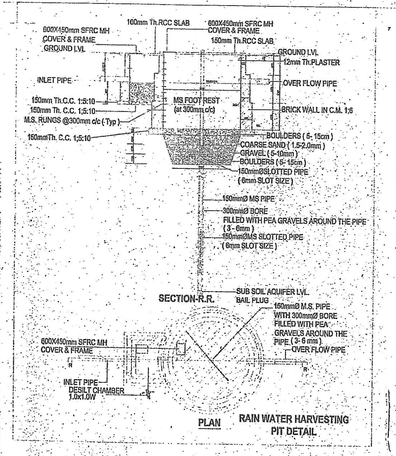


TYP. DET. OF PILE FOUNDATION.

NOTES:

1. ALL DIMENSIONS ARE IN MILLIMETRES UNLESS OTHERWISE STATED.
2. WET RISER SYSTEM WITH SINGLE HYDRANT OUTLET ON EACH FLOOR ON EACH SIDE.
3. ALARM CHARGES SHALL BE PAID BY OWNER.
4. ALL PIPES AND FITTINGS SHALL CONFORM TO IS 1239 & IS 3589.
5. THE FIRE ALARM SYSTEM DESIGNED AS PER IS 2189 : 1999.





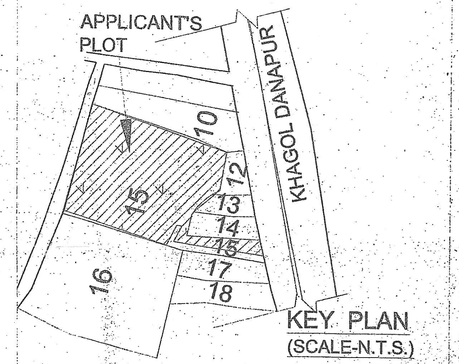
AREA STATEMENT				
1	PLOT AREA	3541		SQM
2	PERMISSIBLE F.A.R.	3.5	12,393.50	SQM
3	PROPOSED GROUND COVERAGE	37.82	1339.29	SQM
4	TOTAL COVERED AREA (FOR F.A.R.)		12393.47	SQM
5	AREA FOR F.A.R. ON UPPER GROUND FLOOR		150.16	SQM
6	AREA FOR F.A.R. ON 1ST FLOOR		1267.86	SQM
7	AREA FOR F.A.R. ON 2ND FLOOR		1267.86	SQM
8	AREA FOR F.A.R. ON 3RD FLOOR		1267.86	SQM
9	AREA FOR F.A.R. ON 4TH FLOOR		1267.86	SQM
10	AREA FOR F.A.R. ON 5TH FLOOR		1267.86	SQM
11	AREA FOR F.A.R. ON 6TH FLOOR		1267.86	SQM
12	AREA FOR F.A.R. ON 7TH FLOOR		1267.86	SQM
13	AREA FOR F.A.R. ON 8TH FLOOR		1267.86	SQM
14	AREA FOR F.A.R. ON 9TH FLOOR		1267.86	SQM
15	AREA FOR F.A.R. ON 10TH FLOOR		797.77	SQM
16	AREA FOR F.A.R. ON 11TH FLOOR		34.8	SQM
17	ACHIEVED F.A.R		3.50	
18	AREA ON LOWER GROUND FLOOR (NOT INCLUDED IN F.A.R.)		2685.96	SQM
	REQUIRED PARKING CALCULATION			
19	REQUIRED PARKING (25 PERCENT OF TOTAL AREA)		3098	SQMT
	PROPOSED PARKING CALCULATION			
20	LOWER GROUND FLOOR/ BASEMENT	2451.7		SQMT
21	UPPER GROUND FLOOR/STILT	1278.70		SQMT
22	TOTAL AREA OF PARKING (PROVIDED)	3730		SQMT
	WHICH IS MORE THAN 25 PERCENT OF REQUIRED AREA	30 PERCENT		

WATER TANK CALCULATION

TOTAL NO. OF FLATS = 106
EACH FLATS 5 PERSONS
TOTAL NO. OF POPULATION =106X5 = 530(PERSONS)
EACH PERSONS NEEDS 135 Lts. PER DAY
=530X135 =71550 Lts.
PROVIDED WATER TANK 3 NOS
A) SIZE =5.00X3.20X1.50 = 24.00
B) SIZE =5.00X3.20X1.50 = 24.00
C) SIZE =5.00X3.20X1.50 = 24.00
A+B+C =72.00X1000 =72000Lts. (PROVIDED)

SEPTIC TANK CALCULATION

TOTAL NO. OF FLATS = 106
EACH FLATS 5 PERSONS
TOTAL NO. OF POPULATION =106X5 =530(PERSONS)
1 PERSON 0.085 CU.M / PERSON / DAY
530X0.085= PERSONS NEED 45.05 CU. M
CAPACITY OF SEPTIC TANK REQUIRED 45.05 CU. M
PROVIDED WATER TANK 3 NOS
A) SIZE =5.05X2.00X1.50 = 15.15
B) SIZE =5.05X2.00X1.50 = 15.15
C) SIZE =5.05X2.00X1.50 = 15.15
A+B+C = 45.45 CU. M (PROVIDED)



PROJECT :

PROPOSED PLAN FOR THE RESIDENTIAL BLDG. OF -M/S VHP REAL ESTATE (JOINT VENTURE) THROUGH LEAD PARTNER SRI SANJAY KUMAR SINGH S/O SRI VIDHAN CHANDRA SINGH IN PLOT NO 15(P), KHATA NO 54 ,TAUZI NO 5059 ,THANA NO 35 , MAUZA-BABAKKARPUR ,THANA-DANAPUR , DIST- PATNA .

DRG. SHEET NO. - 01

NORTH -

DRG. TITLE: SITE PLAN & AREA CHART

SUB TITLE: SUBMISSION DRAWING

For, M/s VHP Real Estate
Sanjay kumar Singh
Lead Partner

OWNER'S SIGNATURE

Raman Kumar
Ar. Raman Kumar
C.O.A. Regd. No.- CA/82/6719
Empanelment No. 02/Arch/2015/NPDN
Nagar Parishad Danapur Nizamat

ARCHITECT'S SIGNATURE

Ramishwar Ek Ramit Singh
B.E. (Civil) MIE
Structural Engineer
LIC No-16/STRE/2C. 3/NPDN
Nagar Parisad Danapur Nizamat

STRUCTURE ENG. SIGNATURE

Building Plan No. 01/LG+UG+11/15-16

निम्नांकित शर्तों के साथ भवन मानचित्र की स्वीकृति दी जाती है:
सरकारी या किसी दूसरे के जमीन का अतिक्रमण नहीं करना होगा, तथा पथ एवं सड़क के लिए विहार भवन उपविधि 2014 के अनुसार अपनी जमीन छोड़ना होगा। भवन भू-कम्परोधी बनाना होगा तथा आप भवन से सरकारी नाला तक जल निकासी हेतु आप खर्च से नाली निर्माण करना होगा।
बरसाती पानी नाली के लिए भूखल पर व्यवस्था करना होगा। भवन भूखण्ड विवादित रहने की स्थिति भवन मानचित्र स्वतः रद्द समझा जायेगा एवं उसपर खड़े किये गये बनावट अवैध माना जायेगा। भवन मानचित्र की स्वीकृति केवल तीन वर्ष के लिए मान्य होगी। भवन में रहने के पूर्व NOC प्राप्त करना होगा।

तहसील कार्यालय से अनुज्ञप्ति के अधीन

नगर कार्यपालक पदाधिकारी
नगर परिषद, दानापुर निजामत