

बिहार सरकार
नगर विकास एवं आवास विभाग
अधिसूचना

संख्या-11/न०वि०/मा०प्लान(आ०क्षे०)-22/2016.....216..... न०वि० एवं आ० वि०,

बिहार शहरी आयोजना तथा विकास अधिनियम, 2012 की धारा-9 सह-पठित बिहार शहरी आयोजना तथा विकास नियमावली, 2014 के नियम-9 के द्वारा प्रदत्त शक्तियों का प्रयोग करते हुए बिहार सरकार, दरभंगा नगर निगम एवं इसके आस-पास स्थित महत्वपूर्ण क्षेत्रों एवं शहरी क्षमता वाले ग्रामीण क्षेत्रों के समेकित एवं सुव्यवस्थित विकास के उद्देश्य से अगले बीस वर्षों अथवा इससे विस्तारित अवधि के लिए महायोजना तैयार करने हेतु निम्नलिखित आयोजना क्षेत्र घोषित करती है, जिसे "दरभंगा आयोजना क्षेत्र" कहा जायेगा। इसकी स्थानीय सीमाएं निम्नवत् हैं : -

- उत्तर** - पूर्वी भाग में दरभंगा सी०डी० ब्लॉक के बिजुली, भुसकौल, बलाहा से होते हुए केवती रनवे सी०डी० ब्लॉक के धोवगाँव, हारपुर, बराही, खेराज मरदन सिंह, ननौरा, हनुमाननगर, शेखपुरा, असरफरपुर से होते हुए पश्चिमी भाग में मोहनन मठ तक।
- दक्षिण**- पूर्वी भाग में बहादुरपुर सी०डी० ब्लॉक के अहमद सुजवाल, सेन्दौर गौपाल, अहियापट्टी, किसुनपुर, दरहार, रामपुर मदन, रामनगर से होते हुए हायघाट सी०डी० ब्लॉक के हाजीपुर बीरनपट्टी, हाजीपुर, महम्मदपुर सिंदौर से होते हुए पश्चिमी भाग में जगतपुर तक।
- पूरब** - उत्तरी भाग में दरभंगा सी०डी० ब्लॉक के बिजुली, खरथुआ, भवानीपुर, गौसा, खुतवारा, पुरा, दिवारी, ढोई से होते हुए बहादुरपुर सी०डी० ब्लॉक के खोजकीपुर, छपरार, कुशोथर, कमला पट्टी, बली असली, चक्का से होते हुए सेन्दुर गोपाल दक्षिणी भाग में अहमद सुजवाला तक।
- पश्चिम**- उत्तरी भाग में केवती रनवे सी०डी० ब्लॉक के भोज पट्टी, मोहम्मदपुर, राधा, बीरना, चकमोइउद्दीन से होते हुए दरभंगा सी०डी० ब्लॉक के माधोपुर, बसतौली से होते हुए बहादुरपुर सी०डी० ब्लॉक के खेराज शाहपुर, बाढ़ बस्ती, मनियारी, रामपुर दखली, मनहौली से होते हुए हनुमान नगर सी०डी० ब्लॉक के मदनपुर, मुस्तफापुर से होते हुए बहादुरपुर सी०डी० ब्लॉक के चाँद दीह, चतारिया, शाहपुर, बरहेटा से होते हुए जगतपुर तक।

इस आयोजना क्षेत्र का क्षेत्रफल 191.11 वर्ग कि०मी० है, जिसमें शहरी क्षेत्र का क्षेत्रफल 19.83 वर्ग कि०मी० एवं शेष ग्रामीण क्षेत्र का क्षेत्रफल 171.28 वर्ग कि०मी० है। इस आयोजना क्षेत्र के अन्तर्गत एक शहरी प्रशासनिक इकाई दरभंगा नगर निगम एवं दरभंगा टाउन सी०डी० ब्लॉक के 59 राजस्व ग्राम, केवती रनवे सी०डी० ब्लॉक 42 राजस्व ग्राम, बहादुरपुर सी०डी० ब्लॉक के 75 राजस्व ग्राम, हनुमान नगर सी०डी० ब्लॉक के 7 राजस्व ग्राम, हायघाट सी०डी० ब्लॉक के 3 राजस्व ग्राम को मिलाकर कुल 186 राजस्व ग्राम शामिल है।


इस आयोजना क्षेत्र का नक्शा यथा अनुसूची-I, इस आयोजना क्षेत्र के अधीन पड़ने वाली शहरी प्रशासनिक इकाई एवं राजस्व ग्रामों की सूची यथा अनुसूची-II एवं आयोजना क्षेत्र के अधीन शहरी प्रशासनिक इकाई तथा राजस्व ग्रामों के नाम एवं आबादी की विवरणी यथा अनुसूची-III के रूप में इस अधिसूचना के साथ संलग्न है।

बिहार राज्यपाल के आदेश से।

7/2/2019
(चैतन्य प्रसाद)


प्रधान सचिव,
नगर विकास एवं आवास विभाग,

ज्ञापांक -11/न०वि०/मा०प्लान(आ०क्षे०)-22/2016...216.../न०वि० एवं आ०वि०, पटना, दिनांक-08/02/2019
 प्रतिलिपि-अधीक्षक, राजकीय मुद्रणालय, गुलजारबाग, पटना/ई-गजट कोषांग वित्त विभाग, पटना
 (सी०डी० के साथ) को बिहार गजट में अतिरिक्त प्रकाशन हेतु सूचनार्थ एवं अनुरोध है कि प्रकाशित गजट के
 200 कॉपी कार्यालय उपयोग के लिए उपलब्ध कराया जाय।


 7/2/2019

प्रधान सचिव,

ज्ञापांक -11/न०वि०/मा०प्लान(आ०क्षे०)-22/2016...216.../न०वि० एवं आ०वि०, पटना, दिनांक-08/02/2019
 प्रतिलिपि-मुख्य सचिव, बिहार/ विकास आयुक्त, बिहार/ बिहार शहरी आयोजना तथा विकास बोर्ड
 के सभी सदस्य/ प्रमण्डलीय आयुक्त, दरभंगा/जिलाधिकारी दरभंगा/नगर आयुक्त, नगर निगम,
 दरभंगा/माननीय विभागीय मंत्री के आप्त सचिव, न०वि० एवं आ०वि०/ सभी संबंधित अंचलाधिकारी को
 सूचनार्थ एवं आवश्यक कारवाई हेतु प्रेषित।


 7/2/2019

प्रधान सचिव,

(328)

Government of Bihar
Urban Development & Housing Department

NOTIFICATION

No.- 11/न०वि०/मा०प्लान(आ०क्षे०)-22/2016217....., UD&HD, in exercise of the powers conferred by Section-9 of the Bihar Urban Planning and Development Act, 2012 read with Rule-9 of the Bihar Urban Planning and Development Rules, 2014, the Government of Bihar, with the objective of integrated and planned development of Darbhanga Municipal Corporation and surrounding important areas as well as rural areas having potential of urbanization and to prepare Master Plan of Darbhanga for the period of 20 years or more, declares as follows the planning area, which will be called the "**Darbhanga Planning Area**". Its local boundaries are as follows -

North - In the Eastern part from Bijuli, Bhuskaul Balaha of Darbhanga CD Block, Dhobgaon, Harpur, Barahi, Kheraj mardan singh, Nanaura, Hanuman nagar, Shekhpura, Ashrafpur of Keotirunway CD Block upto Mohan Math in the western Part.

South- In the Eastern part from Ahmad sujwal, Senduar Gopal, Ahiapatti, Kishunpur, Darhar, Rampur madan, Ram nagar of Bahadurpur CD Block, Hajipur Biranpatti, Hajipur Mahamadpur Sendur of Hayghat CD Block upto Jagatpur in the Western Part.

East - In the Northern part from Bijuli, Kharthua, Bhawanipur, Gausa, Khutwara, Pura, Diwai, Dhoi of Darbhanga CD Block, Khojkipur, Kusothar, Kamlapatti, Bali asli chakka of Bhadurpur CD Block, Senduar Gopal upto Ahmad sujwala in the Southern Part.

West - In the Northern part Bhojpatti, Mahamadpur, Radha, Birna, Chakmounidin of Keotirunway CD Block, Madhopur, Bustauli of Darbhanga CD Block, Kheraj Sahpur, Badh Basti, Maniari, Rampur Dakhali, Mahnauli of Bhadurpur CD Block, Madanpur, Mustafapur of Hanuman Nagar CD Block, Chanddih, Chataria, Shahpur, Barheta of Bahadurpur CD Block upto Jagatpur.

The total area of Darbhanga Planning Area is 191.11sq.km, in which 19.83sq.km is urban area and the rest 171.28sq.km is rural area. It includes one urban administrative unit Darbhanga Municipal Corporation and a total of 186 revenue villages including 59 Revenue Villages of Darbhanga Town CD Block, 42 Revenue Villages of Keotirunway CD Block, 75 Revenue Villages of Bahadurpur CD Block, 7 Revenue Villages of Hanuman nagar CD Block, 3 Revenue Villages of Hayaghat CD Block within the Planning Area.

Map of this Planning Area as Annexure-I, List of Administrative Units and Revenue Villages as Annexure -II, details of names and population of Urban Administrative Unit and Revenue Villages falling under this Planning Area as Annexure-III are appended to this notification.

By the order of Governor,


7/2/2019
(Chaitanya Prasad)

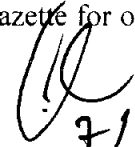
Principal Secretary

Urban Development and Housing Department

Memo No. -11 / न०वि० / मा०प्लान(आ०क्षे०)-22 / 2016 217 /UD&HD/Patna, dated -...08/07/2019

Copy to -Superintendent, Secretariat Printing Press, Gulzarbag, Patna, E-Gazette Cell, Finance Department, Patna, Bihar with CD for publication in an extra ordinary issue of the Bihar Gazette.


He is requested to make available 200 copies of published Gazette for official use immediately.


7/2/2019

Principal Secretary

Memo No. -11 / न०वि० / मा०प्लान(आ०क्षे०)-22 / 2016 217 /UD&HD/Patna, dated -...08/07/2019

Copy to-Chief Secretary Bihar/ Development Commissioner Bihar/Members of the Bihar Urban Planning and Development Board/ Divisional Commissioner, Darbhanga/ District Magistrate, Darbhanga/ Municipal Commissioner, Municipal Corporation Darbhanga / P.S Hon'ble Minister, UD&HD/ Circle officers of the concerned area for kind information and necessary action.

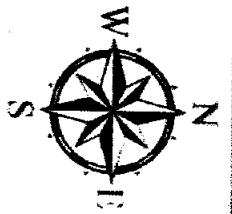

7/2/2019

Principal Secretary

31/04/11

3/14

DARBHANGA PLANNING AREA



KEY MAP

DARBHANGA

DARBHANGA MUNICIPAL BOUNDARY

DARBHANGA PLANNING AREA BOUNDARY

DARBHANGA MUNICIPAL BOUNDARY

LEGEND

- ADMINISTRATIVE BOUNDARIES**
- DARBHANGA PLANNING AREA BOUNDARY
 - BLOCK BOUNDARY
 - DARBHANGA MUNICIPAL BOUNDARY
- REGIONAL CONNECTIVITY**
- NATIONAL HIGHWAY
 - STATE HIGHWAY
 - RAILWAY TRACK
 - KAMLA RIVER

Area Profile:

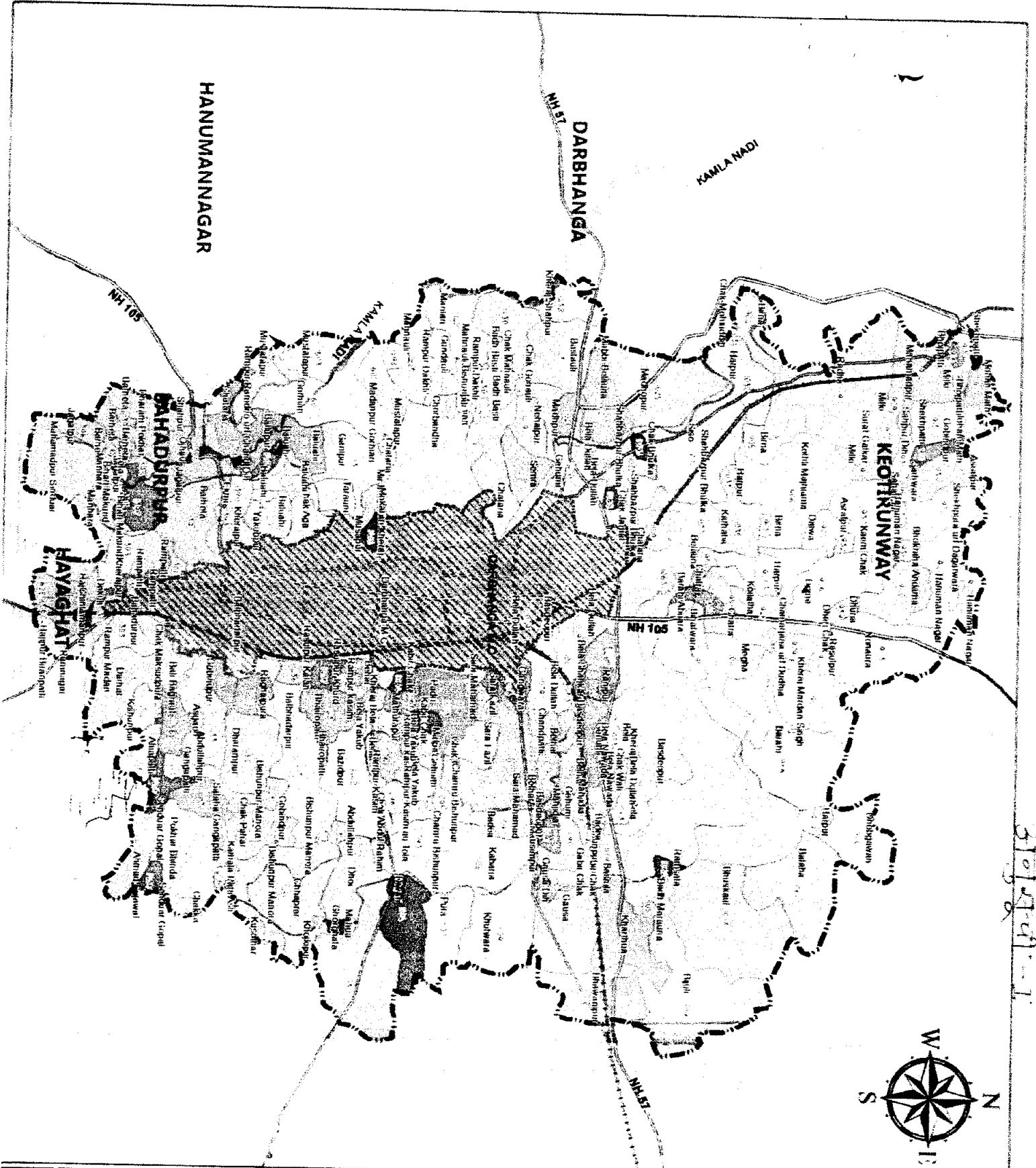
Nagar Nilgam Area : 19.83 sq.km
 Total Planning area: 191.11 sq.km
 Total Population: 613361
 (as per Census 2011)
 Urban administrative Unit: 1
 Revenue Villages: 186

CONSTITUENT AREAS OF DARBHANGA DISTRICT

SCALE 1:65,000

0 0.5 1 2 3
 Kilometers

Prepared by:
 Maps and Census Planning Organisation
 (Delhi, Bihar)



अनुसूची-II

आयोजना क्षेत्र के अन्तर्गत शहरी प्रशासनिक इकाई एवं राजस्व ग्रामों का विवरण

Darbhanga Planning Area

SL NO	C.D. BLOCKS	NO OF REVENUE VILLAGES	RURAL AREA (IN SQ KM)	NO OF URBAN ADMINISTRATIVE UNITS	URBAN AREA (IN SQ KM)	TOTAL POPULATION (as per Census 2001)	TOTAL POPULATION (as per Census 2011)	TOTAL AREA (IN SQ KM)
1	DARBHANGA	59	69.52	1	19.83	95335	414751	89.35
2	KEOTIRUNWAY	42	38.10	0	0.00	59015	69694	38.10
3	BAHADURPUR	75	53.42	0	0.00	95512	115358	53.42
4	HANUMANNAGAR	7	8.81	0	0.00	11505	12706	8.81
5	HAYAGHAT	3	1.43	0	0.00	5072	852	1.43
TOTAL		186	171.28	1	19.83	266439	613361	191.11

अनुसूची-III

आयोजना क्षेत्र के अन्तर्गत शहरी प्रशासनिक इकाई तथा राजस्व ग्रामों के नाम एवं आबादी का विवरण

Darbhanga Planning Area									
SL NO.	VILLAGE NAME	BLOCK CODE	BLOCK NAME	VILLAGE CENSUS CODE 2001	VILLAGE CENSUS CODE 2011	STATUS	POP. 2001	POP. 2011	AREA (IN SQ.KM)
1	Birna	3	KEOTIRUNWAY	1090400	226868	Rural	432	485	0.99
2	Birna	3	KEOTIRUNWAY	1090500	226869	Rural	852	967	0.62
3	Kothli Majhiana	3	KEOTIRUNWAY	1090600	226870	Rural	3007	3499	2.94
4	Sahpur Dih	3	KEOTIRUNWAY	1090700	226871	Rural	1036	762	0.05
5	Sahahpur	3	KEOTIRUNWAY	1090800	226872	Rural	0 (Uninhabited)	0 (Uninhabited)	0.19
6	Milki	3	KEOTIRUNWAY	1090900	226873	Rural	506	576	0.15
7	Milki	3	KEOTIRUNWAY	1091000	226874	Rural	0 (Uninhabited)	0 (Uninhabited)	0.22
8	Radha	3	KEOTIRUNWAY	1091100	226875	Rural	3417	3906	3.74
9	Mahamadpur	3	KEOTIRUNWAY	1091400	226878	Rural	3387	4290	1.48
10	Shekhpatti	3	KEOTIRUNWAY	1091500	226879	Rural	1046	1231	0.71
11	Bhojpatti	3	KEOTIRUNWAY	1091500	226880	Rural	1040	1468	0.17
12	Bhojpatti	3	KEOTIRUNWAY	1091600	226900	Rural	1040	1468	0.17
13	Mohan Math	3	KEOTIRUNWAY	1091700	226881	Rural	1771	1390	0.39
14	Mohan Math	3	KEOTIRUNWAY	1091800	226882	Rural	458	987	0.32
15	Dalwa	3	KEOTIRUNWAY	1092000	226884	Rural	628	837	0.49
16	Chamarjana urf Dudhia	3	KEOTIRUNWAY	1092900	226893	Rural	2012	1814	0.44
17	Shekhpura urf Dagarwara	3	KEOTIRUNWAY	1093100	226895	Rural	3545	3887	1.23
18	Asrafpur	3	KEOTIRUNWAY	1093200	226896	Rural	1500	1530	0.36
19	Gobindpur	3	KEOTIRUNWAY	1093400	226898	Rural	1712	1399	1.08
20	Sarhwara	3	KEOTIRUNWAY	1093500	226899	Rural	1582	1714	0.26
21	Kaem Chak	3	KEOTIRUNWAY	1093700	226901	Rural	2196	2646	1.53
22	Bhokraha	3	KEOTIRUNWAY	1093800	226902	Rural	0 (Uninhabited)	0 (Uninhabited)	0.24
23	Dhuria	3	KEOTIRUNWAY	1093900	226903	Rural	294	455	0.21
24	Andama	3	KEOTIRUNWAY	1094000	226904	Rural	1798	2714	1.11
25	Hanuman Nagar	3	KEOTIRUNWAY	1094100	226905	Rural	786	1149	1.23
26	Hanuman Nagar	3	KEOTIRUNWAY	1094200	226906	Rural	883	1116	0.62
27	Nonaura	3	KEOTIRUNWAY	1094300	226907	Rural	3224	4155	2.36
28	Rasulpur	3	KEOTIRUNWAY	1094400	226908	Rural	305	382	0.24
29	Dheri Chak	3	KEOTIRUNWAY	1094500	226909	Rural	306	390	0.04
30	Dome	3	KEOTIRUNWAY	1094600	226910	Rural	1615	2187	2.1
31	Koilathan	3	KEOTIRUNWAY	1094700	226911	Rural	2050	2336	1.26
32	Harpur	3	KEOTIRUNWAY	1094800	226912	Rural	250	287	0.35
33	Harpur	3	KEOTIRUNWAY	1094900	226913	Rural	0 (Uninhabited)	0 (Uninhabited)	0.4
34	Belauna	3	KEOTIRUNWAY	1095000	226914	Rural	0 (Uninhabited)	0 (Uninhabited)	0.22
35	Chatra	3	KEOTIRUNWAY	1095100	226915	Rural	602	856	0.35
36	Barahi Abuara	3	KEOTIRUNWAY	1095200	226916	Rural	472	845	0.3
37	Bihatwara	3	KEOTIRUNWAY	1095400	226918	Rural	1538	1583	1.94
38	Barahi	3	KEOTIRUNWAY	1095600	226920	Rural	7769	9343	3.34
39	Kheraj Mardan Singh	3	KEOTIRUNWAY	1095700	226921	Rural	3574	3847	1.58
40	Surat Galkar	3	KEOTIRUNWAY	1097200		Rural	0 (Uninhabited)	0 (Uninhabited)	0.63
41	Dhobgawan	3	KEOTIRUNWAY	1101000	226974	Rural	1513	2160	1.39
42	Megha	3	KEOTIRUNWAY	1101100	226975	Rural	869	1033	0.66
TOTAL FOR KEOTIRUNWAY C.D. BLOCK (42 VILLAGES)							59015	69694	38.10
43	Darbhanga M.C	4	DARBHANGA		801319	Urban	0 (Uninhabited)	296039	19.83
44	Chataria	4	DARBHANGA	1101900	226963	Rural	0 (Uninhabited)	0 (Uninhabited)	0.54
45	Madhpur	4	DARBHANGA	1102000	226984	Rural	979	251	0.5
46	Mabbi Belauna	4	DARBHANGA	1102100	226985	Rural	2656	4068	1.13
47	Shahbazpur Bhulka	4	DARBHANGA	1102200	226986	Rural	3589	3591	1.17
48	Chak Bhulka	4	DARBHANGA	1102300	226987	Rural	208	825	0.16
49	Siso	4	DARBHANGA	1102400	226988	Rural	11063	13665	3.03
50	Madhopur	4	DARBHANGA	1102500	226989	Rural	644	604	2.4
51	Chak Mohiuddin	4	DARBHANGA	1103100	226995	Rural	102	118	0.05
52	Harpur	4	DARBHANGA	1103200	226996	Rural	1333	1725	0.15
53	Harpur	4	DARBHANGA	1103300	226997	Rural	0 (Uninhabited)	0 (Uninhabited)	1.24
54	Karhatia	4	DARBHANGA	1103500	226999	Rural	1750	1585	0.81
55	Bijuli	4	DARBHANGA	1105600	227020	Rural	5074	7244	3.85
56	Badh Marauna	4	DARBHANGA	1105700	227021	Rural	0 (Uninhabited)	0 (Uninhabited)	0.06
57	Bhuskaul	4	DARBHANGA	1105800	227022	Rural	3241	3194	3.76
58	Balaha	4	DARBHANGA	1106100	227025	Rural	3421	4187	2.35

59	Ramsala	4	DARBHANGA	1106200	227026	Rural	185	559	0.17
60	Basdeopur	4	DARBHANGA	1106300	227027	Rural	11376	12141	14.14
61	Kabir Chak	4	DARBHANGA	1106400	227028	Rural	3785	5626	0.34
62	Chak Jamal	4	DARBHANGA	1106500	227029	Rural	717	1133	0.13
63	Mathurapur	4	DARBHANGA	1106600	227030	Rural	1521	2312	0.37
64	Kheraj Bela	4	DARBHANGA	1106700	227031	Rural	134	174	0.16
65	Behat	4	DARBHANGA	1106800	227032	Rural	518	833	0.25
66	Rampur Kasim	4	DARBHANGA	1106900	227033	Rural	664	824	0.43
67	Malpatti	4	DARBHANGA	1107000	227034	Rural	0 (Uninhabited)	0 (Uninhabited)	0.19
68	Gehumi	4	DARBHANGA	1107200	227036	Rural	0 (Uninhabited)	0 (Uninhabited)	0.13
69	Sara Mahamad	4	DARBHANGA	1107400	227037	Rural	3060	4748	1.76
70	Sara Fazil	4	DARBHANGA	1107500	227038	Rural	1276	1326	0.73
71	Gangwara	4	DARBHANGA	1107600	227039	Rural	1631	2288	0.76
72	Chandpatti	4	DARBHANGA	1107700	227040	Rural	1016	1361	0.33
73	Belhar	4	DARBHANGA	1107800	227041	Rural	1710	2378	1.37
74	Bela Dullah	4	DARBHANGA	1107900	227042	Rural	542	825	2.05
75	Bela Dullah	4	DARBHANGA	1108000	227043	Rural	503	622	0.46
76	Bela Shankar	4	DARBHANGA	1108100	227044	Rural	0 (Uninhabited)	0 (Uninhabited)	0.65
77	Ranipur	4	DARBHANGA	1108200	227045	Rural	2594	3816	1.39
78	Bela	4	DARBHANGA	1108300	227046	Rural	965	1198	0.49
79	Gehumi	4	DARBHANGA	1108400	227047	Rural	0 (Uninhabited)	0 (Uninhabited)	0.1
80	Bela Nawada	4	DARBHANGA	1108500	227048	Rural	0 (Uninhabited)	0 (Uninhabited)	0.41
81	Chak Wali	4	DARBHANGA	1108600	227049	Rural	350	502	0.1
82	Mahjidia	4	DARBHANGA	1108700	227050	Rural	0 (Uninhabited)	0 (Uninhabited)	0.4
83	Gehumi	4	DARBHANGA	1108800	227051	Rural	0 (Uninhabited)	0 (Uninhabited)	0.11
84	Basaila	4	DARBHANGA	1108900	227052	Rural	1782	1591	1.06
85	Gabir Chak	4	DARBHANGA	1109000	227053	Rural	0 (Uninhabited)	0 (Uninhabited)	0.19
86	Mausimpur	4	DARBHANGA	1109100	227054	Rural	621	1413	0.28
87	Badea	4	DARBHANGA	1109200	227055	Rural	648	832	0.58
88	Lau Tola	4	DARBHANGA	1109300	227056	Rural	702	1156	1.68
89	Chamru Bishunpur	4	DARBHANGA	1109400	227057	Rural	0 (Uninhabited)	0 (Uninhabited)	0.11
90	Chak Gadhia	4	DARBHANGA	1109500	227058	Rural	457	505	0.12
91	Chak Abdul Rahim	4	DARBHANGA	1109600	227059	Rural	0 (Uninhabited)	0 (Uninhabited)	0.23
92	Rampur Kasim	4	DARBHANGA	1109700	227060	Rural	0 (Uninhabited)	31	0.08
93	Bishunpur	4	DARBHANGA	1109800	227001	Rural	0 (Uninhabited)	0 (Uninhabited)	0.06
94	Dhoi	4	DARBHANGA	1110300	227066	Rural	6049	5675	4.28
95	Diwari	4	DARBHANGA	1110400	227067	Rural	2857	6029	1.43
96	Pura	4	DARBHANGA	1110700	227070	Rural	2513	3099	1.19
97	Kabaria	4	DARBHANGA	1110800	227071	Rural	3057	3786	1.92
98	Khutwara	4	DARBHANGA	1110900	227072	Rural	3794	4866	2.13
99	Gausa Dih	4	DARBHANGA	1111000	227073	Rural	904	1104	0.41
100	Gausa	4	DARBHANGA	1111100	227074	Rural	908	1150	1.83
101	Kharthua	4	DARBHANGA	1111200	227075	Rural	3611	2629	2.23
102	Bhawanipur	4	DARBHANGA	1111300	227076	Rural	825	1123	1.09
TOTAL FOR DARBHANGA C.D. BLOCK (59 VILLAGES & 1 URBAN AREA)							95335	414751	89.35
103	Padri	9	BAHADURPUR	1107300	227439	Rural	5296	3491	1.17
104	Dekuli	9	BAHADURPUR	1138000	227324	Rural	3788	4927	0.23
105	Rampur Madan	9	BAHADURPUR	1138300	227327	Rural	973	1231	0.67
106	Ramnagar	9	BAHADURPUR	1138400	227328	Rural	344	429	0.56
107	Dharam Pokhar	9	BAHADURPUR	1138500	227329	Rural	0 (Uninhabited)	0 (Uninhabited)	0.05
108	Chintamanpur	9	BAHADURPUR	1138600	227330	Rural	602	1252	0.11
109	Rampatti	9	BAHADURPUR	1138800	227331	Rural	0 (Uninhabited)	0 (Uninhabited)	0.19
110	Ekmi	9	BAHADURPUR	1139000	227333	Rural	1377	1620	0.32
111	Barheta	9	BAHADURPUR	1139100	227334	Rural	3949	5169	0.18
112	Barheta	9	BAHADURPUR	1139100	227335	Rural	3949	5169	2.16
113	Kherajpur	9	BAHADURPUR	1139300	227336	Rural	3860	3991	1
114	Kherajpur	9	BAHADURPUR	1139300	227337	Rural	3860	3991	1.06
115	Jagatpur	9	BAHADURPUR	1139500	227338	Rural	0 (Uninhabited)	0 (Uninhabited)	0.56
116	Jagatpur	9	BAHADURPUR	1139600	227339	Rural	0 (Uninhabited)	0 (Uninhabited)	0.55
117	Ahila	9	BAHADURPUR	1139700	227340	Rural	2173	3356	0.79
118	Ojhaul	9	BAHADURPUR	1139800	227341	Rural	3960	4862	0.97
119	Shahpur	9	BAHADURPUR	1139900	227342	Rural	790	749	0.92
120	Rampur Ramdeo urf Chand	9	BAHADURPUR	1140600	227349	Rural	3498	4476	1.09
121	Baluahi	9	BAHADURPUR	1140700	227350	Rural	821	537	0.86
122	Baluahi	9	BAHADURPUR	1140800	227351	Rural	0 (Uninhabited)	433	0.3
123	Ballupur	9	BAHADURPUR	1140900	227352	Rural	620	903	0.22
124	Chak Aga	9	BAHADURPUR	1141000	227353	Rural	164	209	0.1
125	Yakubpur	9	BAHADURPUR	1141100	227354	Rural	1171	1465	0.6

126	Tarauni	9	BAHADURPUR	1141200	227355	Rural	295	351	0.47
127	Ganipur	9	BAHADURPUR	1141300	227356	Rural	1204	1566	1.29
128	Mir Medhi	9	BAHADURPUR	1141400	227357	Rural	0 (Uninhabited)	0 (Uninhabited)	0.22
129	Musapur	9	BAHADURPUR	1141500	227358	Rural	537	1102	0.22
130	Mokarari Kheraj	9	BAHADURPUR	1141600	227359	Rural	0 (Uninhabited)	0 (Uninhabited)	0.06
131	Chataria	9	BAHADURPUR	1141700	227360	Rural	1249	1341	1.61
132	Semra	9	BAHADURPUR	1141800	227361	Rural	1955	2605	0.73
133	Nehalpur	9	BAHADURPUR	1141900	227362	Rural	486	513	0.57
134	Gehumi	9	BAHADURPUR	1142000	227363	Rural	2373	2804	1.39
135	Chak Gonauli	9	BAHADURPUR	1142100	227364	Rural	47	72	0.1
136	Chak Mahnauli	9	BAHADURPUR	1142200	227365	Rural	0 (Uninhabited)	10	0.04
137	Mahnauli Bishunpur	9	BAHADURPUR	1142300	227366	Rural	0 (Uninhabited)	0 (Uninhabited)	0.07
138	Gundauli	9	BAHADURPUR	1142400	227367	Rural	1410	2062	0.55
139	Chorbandha	9	BAHADURPUR	1142500	227368	Rural	0 (Uninhabited)	0 (Uninhabited)	0.18
140	Rampur Dakhli	9	BAHADURPUR	1142600	227369	Rural	29	72	0.96
141	Maniari	9	BAHADURPUR	1142700	227370	Rural	2366	2777	1.54
142	Badh Basti	9	BAHADURPUR	1143000	227373	Rural	1925	2323	2.15
143	Bastauli	9	BAHADURPUR	1143100	227374	Rural	419	544	1.53
144	Kheraj Shahpur	9	BAHADURPUR	1143200	227375	Rural	1201	1586	0.8
145	Abdullahpur	9	BAHADURPUR	1143300	227376	Rural	1100	1753	1.35
146	Gobindpur	9	BAHADURPUR	1143500	227378	Rural	2169	1861	0.56
147	Rasulpur Kalan	9	BAHADURPUR	1143600	227379	Rural	86	494	0.28
148	Rasulpur Khurd	9	BAHADURPUR	1143700	227380	Rural	1399	1889	0.32
149	Bhairopatti	9	BAHADURPUR	1143800	227381	Rural	3067	4050	1.02
150	Bela Yakub	9	BAHADURPUR	1144000	227383	Rural	2569	2794	0.38
151	Bazidpur	9	BAHADURPUR	1144200	227385	Rural	3239	3784	1.72
152	Bishunpur Manora	9	BAHADURPUR	1144300	227386	Rural	1489	1792	0.43
153	Bishunpur Manora	9	BAHADURPUR	1144400	227387	Rural	0 (Uninhabited)	0 (Uninhabited)	0.04
154	Balibhadarpur	9	BAHADURPUR	1144500	227388	Rural	2818	3770	3.03
155	Bishunpur Manora	9	BAHADURPUR	1144600	227389	Rural	0 (Uninhabited)	0 (Uninhabited)	0.47
156	Chak Pahar	9	BAHADURPUR	1144700	227390	Rural	0 (Uninhabited)	0 (Uninhabited)	0.45
157	Gangapatti	9	BAHADURPUR	1144800	227391	Rural	1354	1394	0.4
158	Salaha	9	BAHADURPUR	1144900	227392	Rural	1449	779	0.69
159	Dharampur	9	BAHADURPUR	1145000	227393	Rural	0 (Uninhabited)	0 (Uninhabited)	1.47
160	Raghaipura	9	BAHADURPUR	1145100	227394	Rural	1754	2240	0.49
161	Asgaon	9	BAHADURPUR	1145200	227395	Rural	1838	2571	0.07
162	Darhar	9	BAHADURPUR	1145300	227396	Rural	2523	2667	2.12
163	Kishunpur	9	BAHADURPUR	1145400	227397	Rural	418	558	0.37
164	Chak Maksudpur	9	BAHADURPUR	1145500	227398	Rural	950	1113	0.08
165	Bali Bagraul	9	BAHADURPUR	1145600	227399	Rural	861	1350	0.57
166	Senduar Gopal	9	BAHADURPUR	1145700	227400	Rural	1324	2342	0.88
167	Ahiapatti	9	BAHADURPUR	1145800	227401	Rural	43	138	0.5
168	Kusothar	9	BAHADURPUR	1147000	227413	Rural	3310	2970	0.23
169	Ahmad Sujawal	9	BAHADURPUR	1147100	227414	Rural	1282	999	0.92
170	Chakka	9	BAHADURPUR	1147300	227416	Rural	86	92	0.26
171	Pokhar Bhinda	9	BAHADURPUR	1147400	227417	Rural	636	1019	1.83
172	Kamala Patti	9	BAHADURPUR	1147500	227418	Rural	0 (Uninhabited)	0 (Uninhabited)	0.04
173	Bali Asli	9	BAHADURPUR	1147600	227419	Rural	0 (Uninhabited)	0 (Uninhabited)	0.11
174	Chhaprar	9	BAHADURPUR	1148100	227424	Rural	2134	3561	2.98
175	Khojkipur	9	BAHADURPUR	1148200	227425	Rural	0 (Uninhabited)	0 (Uninhabited)	0.08
176	Ghorghata	9	BAHADURPUR	1148300	227426	Rural	923	1383	0.09
177	Mahua	9	BAHADURPUR	1148400	227427	Rural	0 (Uninhabited)	7	0.05
TOTAL FOR BAHADURPUR C.D. BLOCK (75 VILLAGES)							95512	115358	53.42
178	Bihari Makund	10	HANUMANNAGAR	1158300	227527	Rural	1556	1640	1.46
179	Mahamadpur Sinduar	10	HANUMANNAGAR	1158700	227530	Rural	2804	2831	2.28
180	Manhara	10	HANUMANNAGAR	1158800	227531	Rural	917	824	0.27
181	Mahnauli	10	HANUMANNAGAR	1159800	227541	Rural	934	1032	0.2
182	Mustafapur	10	HANUMANNAGAR	1160300	227546	Rural	1398	1885	0.88
183	Gorhiari	10	HANUMANNAGAR	1160400	227547	Rural	3896	4494	3.03
184	Madanpur Gorhiari	10	HANUMANNAGAR	1160500	227548	Rural	0 (Uninhabited)	0 (Uninhabited)	0.69
TOTAL FOR HANUMANNAGAR C.D. BLOCK (7 VILLAGES)							11505	12706	8.81
185	Bahadurpur	11	HAYAGHAT	1138700	227564	Rural	4220	0 (Uninhabited)	0.41
186	Hajipur	11	HAYAGHAT	1162400	227568	Rural	443	443	0.5
187	Hajipur Biranpatti	11	HAYAGHAT	1162500	227569	Rural	409	409	0.52
TOTAL FOR HAYAGHAT C.D. BLOCK (3 VILLAGES)							5072	852	1.43